

### KEY

- PROPOSED  
NO WAITING AT ANY TIME
- EXISTING PARKING, WAITING,  
AND LOADING RESTRICTIONS  
(WITH OR WITHOUT SYMBOLS)

Notes

Rev	Description	Drwn	Sig.	Date	Chkd	Sig.	Date	Appr	Sig.	Date

North Point

Based upon the Ordnance Survey mapping with the permission of the Controller Stationery Office © Crown copyright. Unauthorised reproduction without permission may lead to prosecution or other proceedings. © Surrey County Council, 2020. 15000.

Drawn by: AH, Date: 02/20  
 Checked by: RH, Date: 02/20  
 Approved by: DC, Date: 02/20

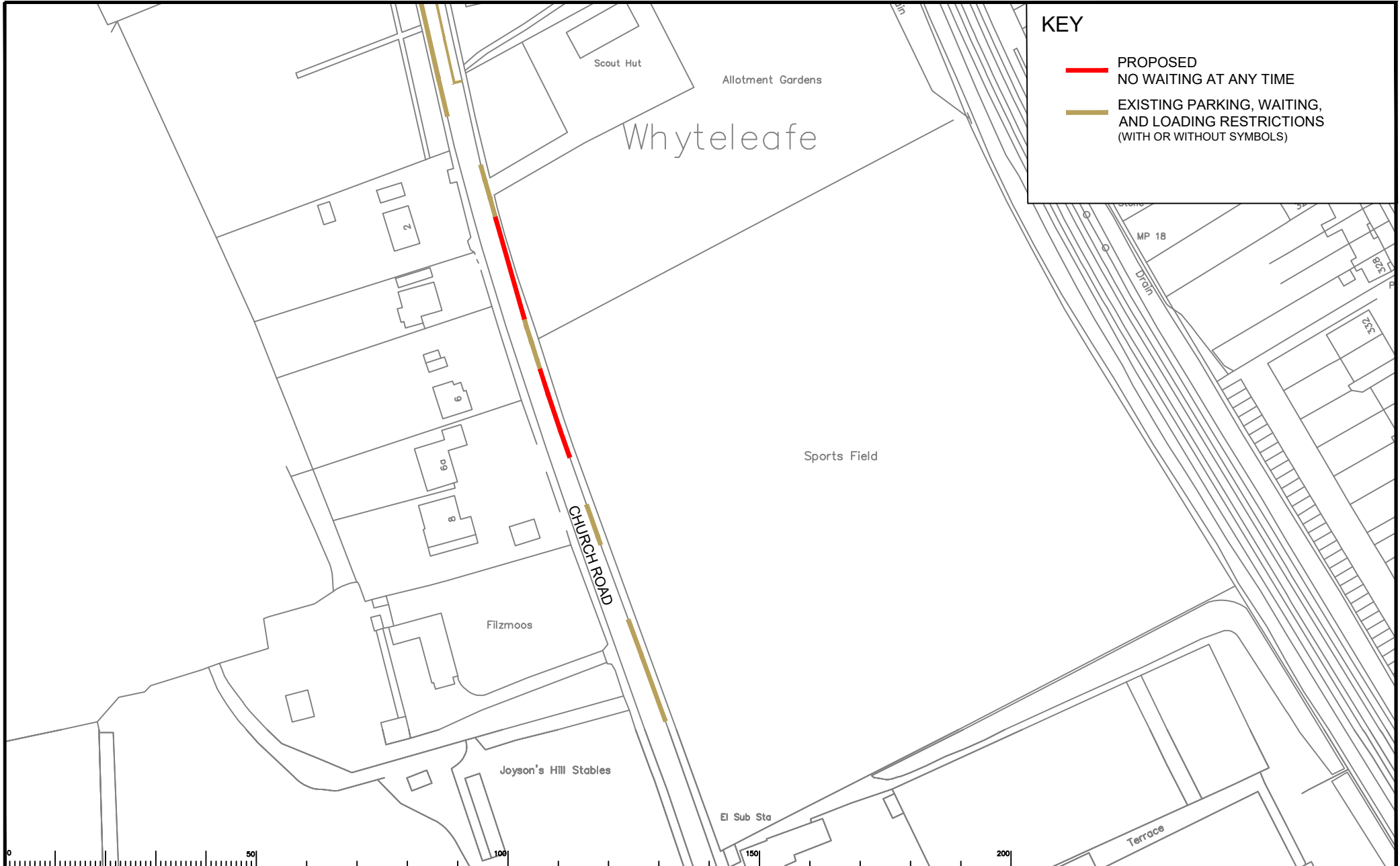
Project: TANDRIDGE PARKING REVIEW 2020  
Caterham Valley

Drawing: Asprey Road  
Caterham

SHEET OF

SURREY  
COUNTY COUNCIL  
Sustainable Development  
Surrey Highways

Project No. \_\_\_\_\_  
 Contract Sheet No. \_\_\_\_\_  
 Drawing No. 04  
 Rev. \_\_\_\_\_  
 Classification: Advert



**KEY**

- PROPOSED NO WAITING AT ANY TIME
- EXISTING PARKING, WAITING, AND LOADING RESTRICTIONS (WITH OR WITHOUT SYMBOLS)

Notes

Rev	Description	Drwn	Slg.	Date	Chkd	Slg.	Date	Appr	Slg.	Date



Drawn by	AH	Slg.	AH	Date	02/20
Checked by	RH	Slg.	RH	Date	02/20
Approved by	DC	Slg.	DC	Date	02/20

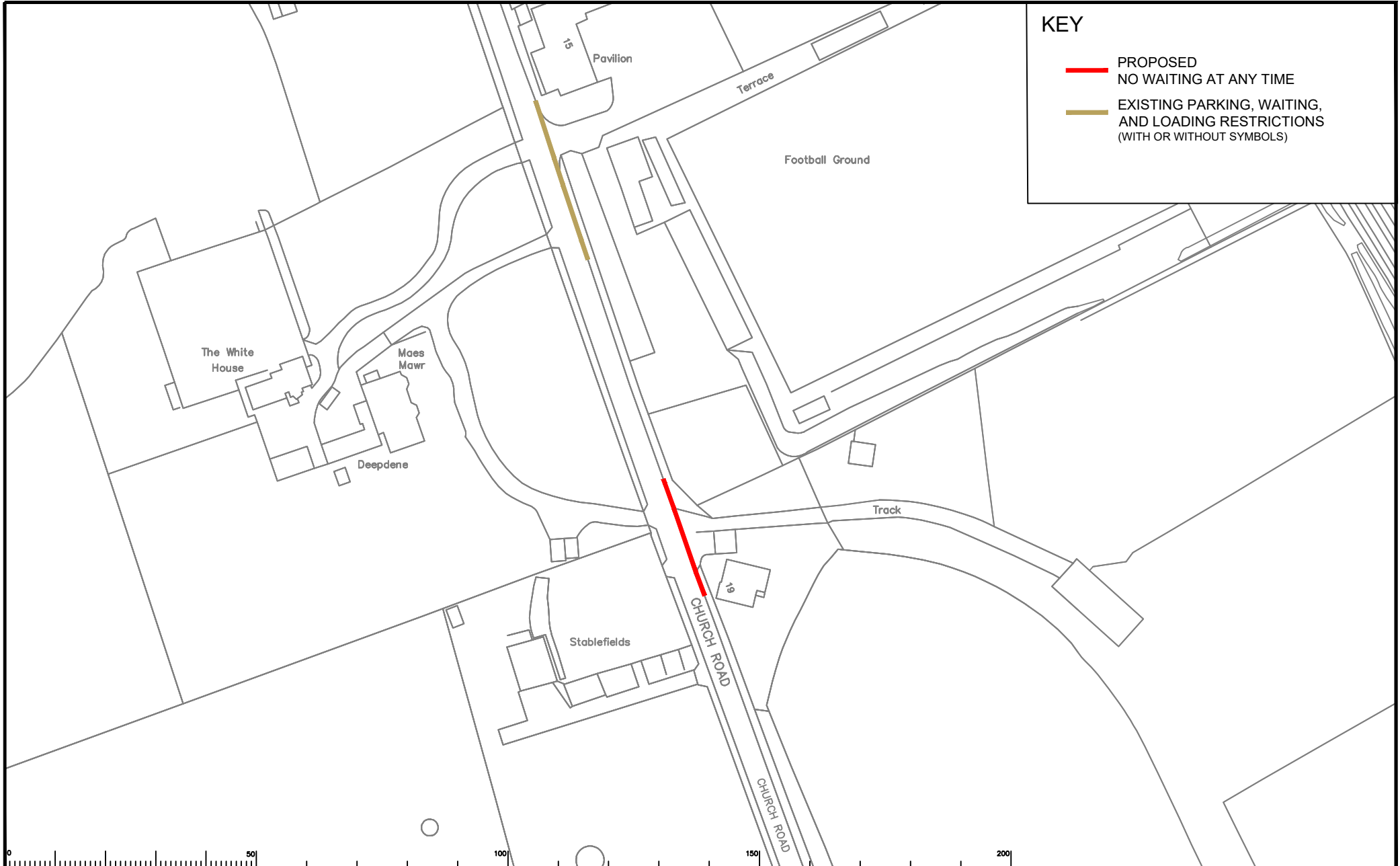
Project: TANDRIDGE PARKING REVIEW 2020  
Caterham Valley

Drawing: Church Road  
Whyteleaf

**SURREY**  
COUNTY COUNCIL  
Sustainable Development  
Surrey Highways

Project No. [ ]  
Contract Sheet No. [ ]  
Drawing No. 05  
Rev. [ ]  
Classification: Advert

File Name: SACOMELTraffic and Legal\Parking Team\TANDRIDGE\2020 review\Drawings\02 Advert\Drawing 05.dwg Scale: 1:1250 ©A4



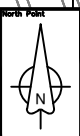
**KEY**

- PROPOSED NO WAITING AT ANY TIME
- EXISTING PARKING, WAITING, AND LOADING RESTRICTIONS (WITH OR WITHOUT SYMBOLS)



Notes

Rev	Description	Drwn	Slg.	Date	Chkd	Slg.	Date	Appr	Slg.	Date



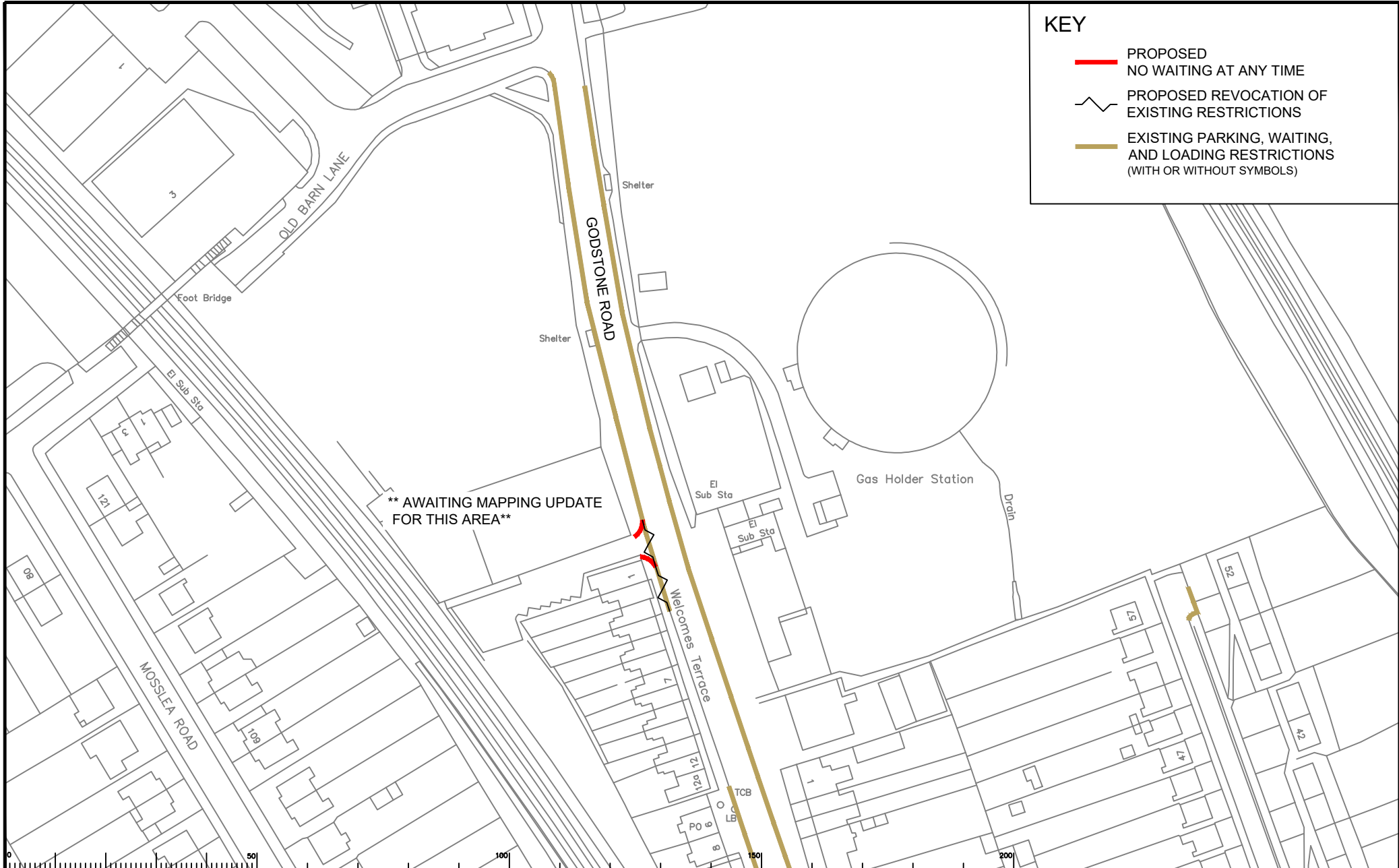
Based upon the Ordnance Survey mapping with the permission of the Controller of Her Majesty's Stationery Office © Crown copyright. Unauthorised reproduction without Crown copyright and may lead to prosecution or other proceedings.  
Surrey County Council, Ltd. 2007/3, 1998.

Drawn by	AH	Slg.	AH	Date	02/20
Checked by	RH	Slg.	RH	Date	02/20
Approved by	DC	Slg.	DC	Date	02/20

Project		TANDRIDGE PARKING REVIEW 2020 Caterham Valley	
Drawing		Church Road Whyteleafe	
Project No.	Contract Sheet No.	Drawing No.	Rev.
		06	
SURREY COUNCIL Sustainable Development Surrey Highways		Classification Advert	

SHEET OF

File Name: SACOMETraffic and Legal/Parking Team/TANDRIDGE2020 review/Drawings/02 Advert/Drawings/02 Advert.dwg Scale: 1:1250 ©A4



**KEY**

- PROPOSED NO WAITING AT ANY TIME
- ~ PROPOSED REVOCATION OF EXISTING RESTRICTIONS
- EXISTING PARKING, WAITING, AND LOADING RESTRICTIONS (WITH OR WITHOUT SYMBOLS)

\*\* AWAITING MAPPING UPDATE FOR THIS AREA \*\*

Notes

Rev	Description	Drwn	Slg	Date	Chkd	Slg	Date	Appr	Slg	Date



Based upon the Ordnance Survey mapping with the permission of the Controller of Her Majesty's Stationery Office © Crown copyright. Unauthorised reproduction hereof is prohibited and may lead to prosecution or other proceedings. © Surrey County Council, 14, 2007/3, 15/08.

Drawn by: AH Slg: AH Date: 02/20  
 Checked by: RH Slg: RH Date: 02/20  
 Approved by: DC Slg: DC Date: 02/20

Project: TANDRIDGE PARKING REVIEW 2020  
Caterham Valley

Drawing: Godstone Road  
Whyteleafe

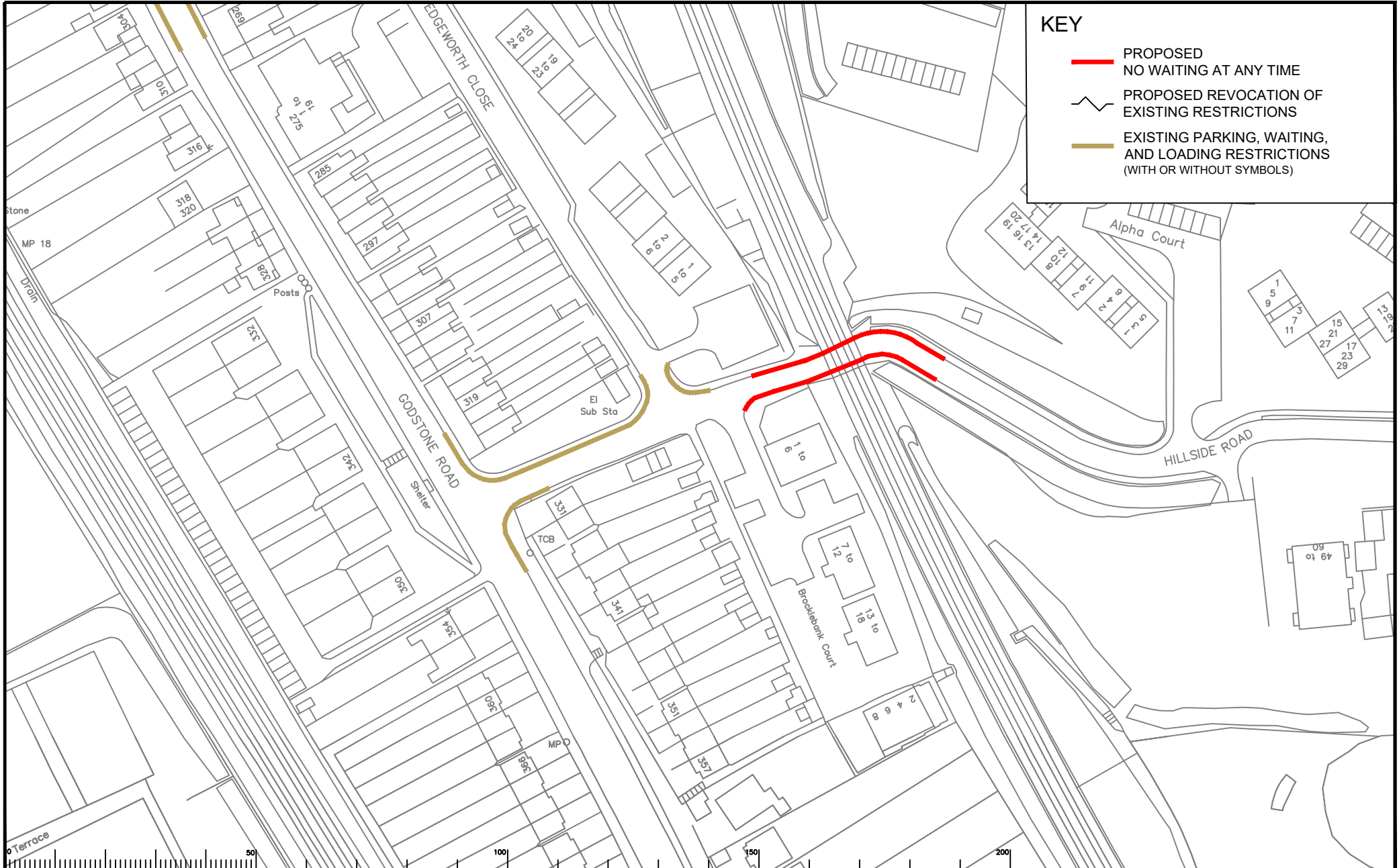
Scale: 1:1250

©A4

**SURREY**  
COUNCIL  
Sustainable Development  
Surrey Highways

Project No. [ ]  
Contract Sheet No. [ ]  
Drawing No. 07  
Rev. [ ]  
Classification: Advert

SHEET OF [ ]

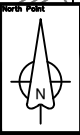


**KEY**

- PROPOSED NO WAITING AT ANY TIME
- PROPOSED REVOCATION OF EXISTING RESTRICTIONS
- EXISTING PARKING, WAITING, AND LOADING RESTRICTIONS (WITH OR WITHOUT SYMBOLS)

Notes

Rev	Description	Drwn	Slg	Date	Chkd	Slg	Date	Appr	Slg	Date



Based upon the Ordnance Survey mapping with the permission of the Controller of Her Majesty's Stationary Office. © Crown copyright. Unauthorised reproduction infringes Crown copyright and may lead to prosecution or other proceedings. Surrey County Council, L.A. 020273, 1998.

Drawn by: AH Slg. AH Date: 02/20  
 Checked by: RH Slg. RH Date: 02/20  
 Approved by: DC Slg. DC Date: 02/20

Project: **TANDRIDGE PARKING REVIEW 2020**  
Caterham Valley

Drawing: Hillside Road Whyteleafe

Scale: 1:1250 **0A4**

**SURREY**  
COUNCIL  
Sustainable Development  
Surrey Highways

Project No. \_\_\_\_\_  
Contract Sheet No. \_\_\_\_\_  
Drawing No. **08** Rev. \_\_\_\_\_  
Classification: **Advert**

SHEET **08** OF \_\_\_\_\_