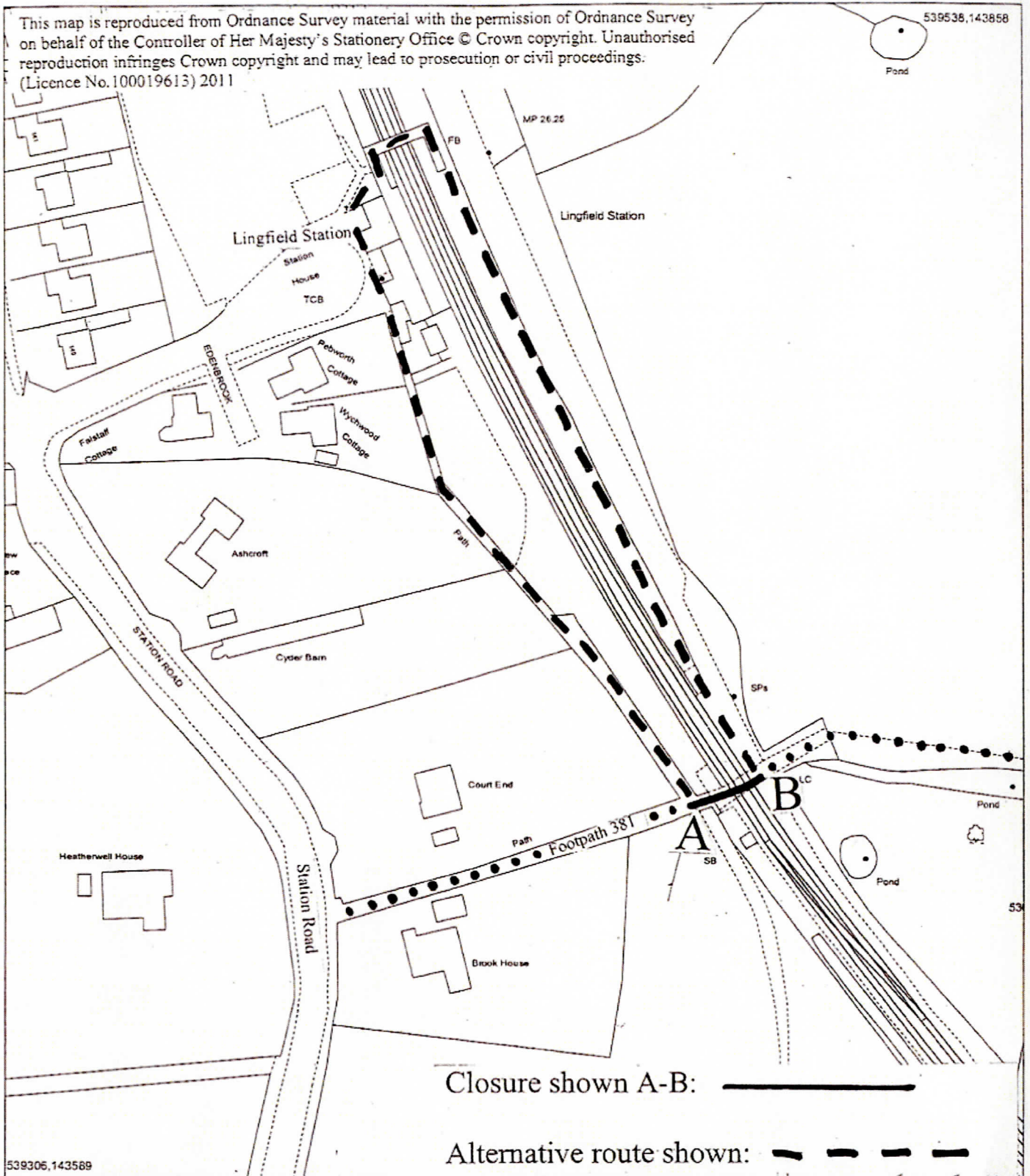




This map is reproduced from Ordnance Survey material with the permission of Ordnance Survey on behalf of the Controller of Her Majesty's Stationery Office © Crown copyright. Unauthorised reproduction infringes Crown copyright and may lead to prosecution or civil proceedings. (Licence No. 100019613) 2011

539536,143858



Temporary Closure District of Tandridge
Footpath No. 381 (Lingfield) and Footpath 381 (Dormansland)

 <p>GRID NORTH</p>	<p>Scale 1:1250</p> <p>© Crown Copyright Licence No. 100019613, Surrey County Council, 2006. Except A-Z mapping © Copyright of the Publishers Geographers' A-Z Map Company Ltd.</p>	<p>Date: 27/06/2011</p> <p>Grid ref at A: TQ 3946 4367</p> <p>Printed by:</p> <p>Drawing No.: 3/1/29/H57</p>	 <p>SURREY COUNTY COUNCIL</p>
---	---	--	---