

APPLICATION FOR A MODIFICATION TO THE DEFINITIVE MAP AND STATEMENT
Wildlife and Countryside Act 1981

To: Surrey County Council
Countryside Access
Whitebeam Lodge
Merrow Depot, Merrow Lane,
Merrow Lane
Guildford
GU4 7BQ

~~I/We~~ (i) JANE T SMITH (CHAIRMAN JACOBS WELK RESIDENTS ASS
of (ii) APRIL DIP, WHITE HOUSE LANE, JACOBS WELK GUY ARTS

hereby apply for an order under section 53(2) of the Wildlife and Countryside Act 1981 modifying the Definitive Map and Statement for the area by (iii):-

(a) Deleting the footpath/bridleway/restricted byway/byway open to all traffic* which runs

from: N/A
to:

(b) Adding the ~~footpath/bridleway/restricted byway/byway open to all traffic*~~ which runs

from: JACOBS WELK ROAD (001 529 approx)
to: WESTFIELD ROAD (004 525 approx)

(c) Upgrading/downgrading to a footpath/bridleway/~~restricted byway/byway open to all traffic*~~ the footpath/bridleway/byway open to all traffic which runs

from: N/A.
to:

(d) Varying/adding to the particulars relating to the footpath/bridleway/restricted byway/byway open to all traffic*


from: N/A.
to:

by providing that

as shown on the map annexed hereto.

I/We attach copies of the following documentary evidence [including statements of witnesses] in support of this application:-

36 evidence forms. Image from Google Maps.
(iv) Map extracts (OS 1956, 1963, 1981 + A-2 1990) showing original route before construction of Dennis'

Signed  Date: 31/5/16

* Delete as appropriate

Wildlife and Countryside Act 1981 Schedule 14 application plan

I confirm that I wish to claim the annotated route as a public right of way

Signed

Date: 31/5/16

Legend

Roads

ROAD_TYPE

Public Unclassified Road

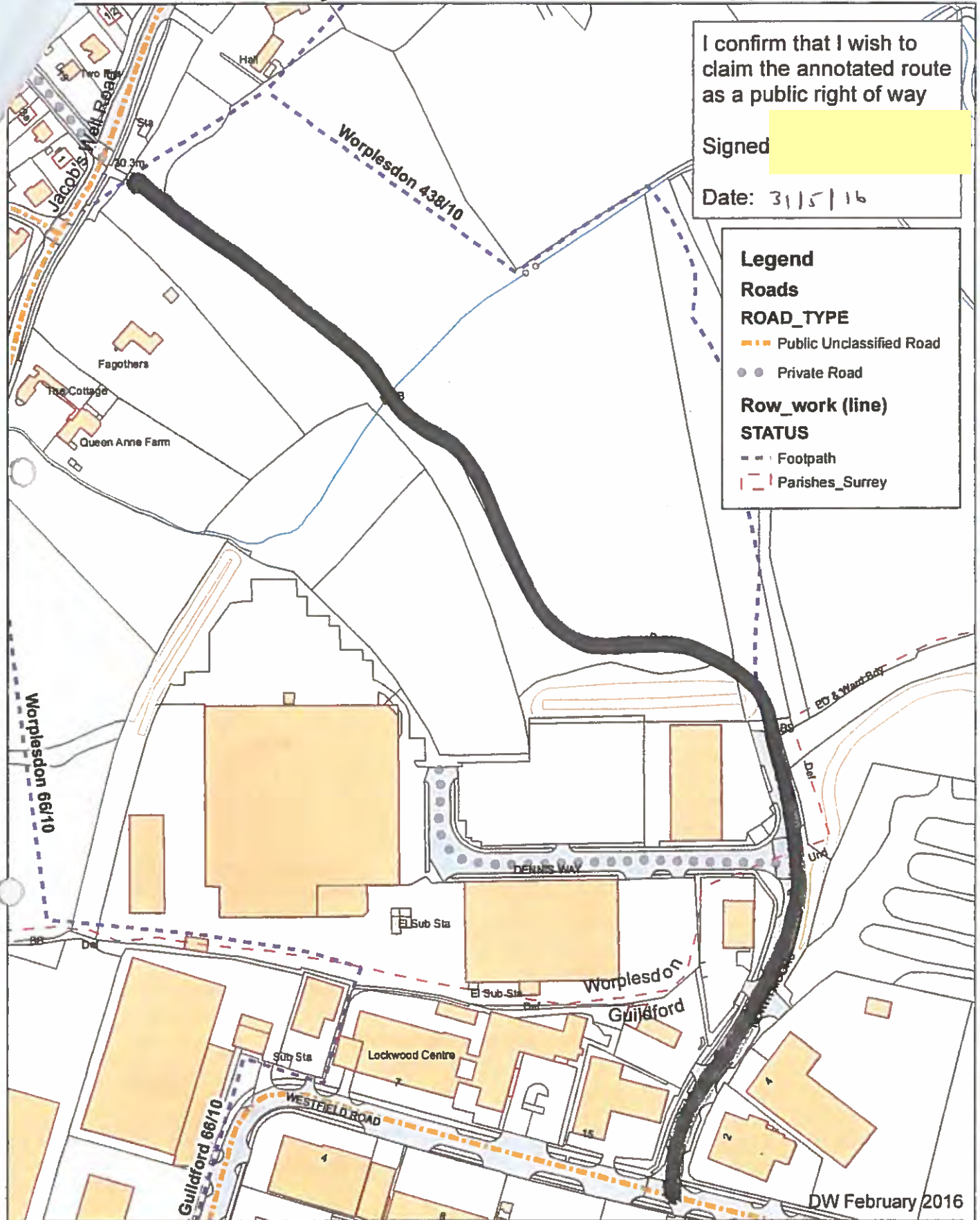
Private Road

Row_work (line)

STATUS

Footpath

Parishes_Surrey



DW February 2016

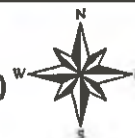
Please indicate the location of any structures along the route or any other relevant information about its character



Alleged public right of way between Jacob's Well Road (Worplesdon) and Westfield Road (Guildford)

1:2,500

© Crown Copyright and database rights 2014 Ordnance Survey 1000019613. Except A-Z Street Atlas © Copyright of the Publishers Geographers' A-Z Map Company Ltd.



Please annotate ONE route with a dark coloured pen.