

APPLICATION FOR A MODIFICATION TO THE DEFINITIVE MAP AND STATEMENT  
Wildlife and Countryside Act 1981



Data Protection

To progress this application may need to disclose information we receive from you to others, including other Central Government Departments, public bodies, local authorities, other organisations and members of the public. If you would like to see how we use your personal data please read our privacy notice at [www.surreycc.gov.uk/your-council/your-information-and-privacy](http://www.surreycc.gov.uk/your-council/your-information-and-privacy).

To: Surrey County Council  
Countryside Access  
Whitebeam Lodge  
Merrow Depot, Merrow Lane,  
Merrow Lane  
Guildford  
GU4 7BQ

I/We (i) **MR PATRICK ANTHONY DAFFARN**  
of (ii) **12 LITTLE WARREN CLOSE, GU4 8PW**

hereby apply for an order under section 53(2) of the Wildlife and Countryside Act 1981 modifying the Definitive Map and Statement for the area by (iii):-

- (a) **Deleting** the footpath/bridleway/restricted byway/byway open to all traffic\* which runs  
from:  
to:
- (b) **Adding** the footpath/bridleway/restricted byway/byway open to all traffic\* which runs  
from: **EAST END OF LITTLE WARREN CLOSE, THEN**  
to: **TRAVELLING NORTH ACROSS DOWNSIDE ROAD,**  
**ON TO THE TRACKS ON MEADOW DOWNS**
- (c) **Upgrading/downgrading** to a footpath/bridleway/restricted byway/byway open to all traffic\* the  
footpath/bridleway/byway open to all traffic which runs  
from:  
to:
- (d) **Varying/adding** to the particulars relating to the footpath/ bridleway/ restricted byway/  
byway open to all traffic\*  
from:  
to:  
by providing that

as shown on the map annexed hereto.

I/We attach copies of the following documentary evidence [including statements of witnesses] in support of this application:-

- (iv) **LAND REGISTRY SY361199 SHOWING 7 FOOT WIDE PATH FOR HORSE & FOOT.**  
**1956 OS MAP at ~~HEPS~~ HEP: //maps.nls.uk/view/95750117**

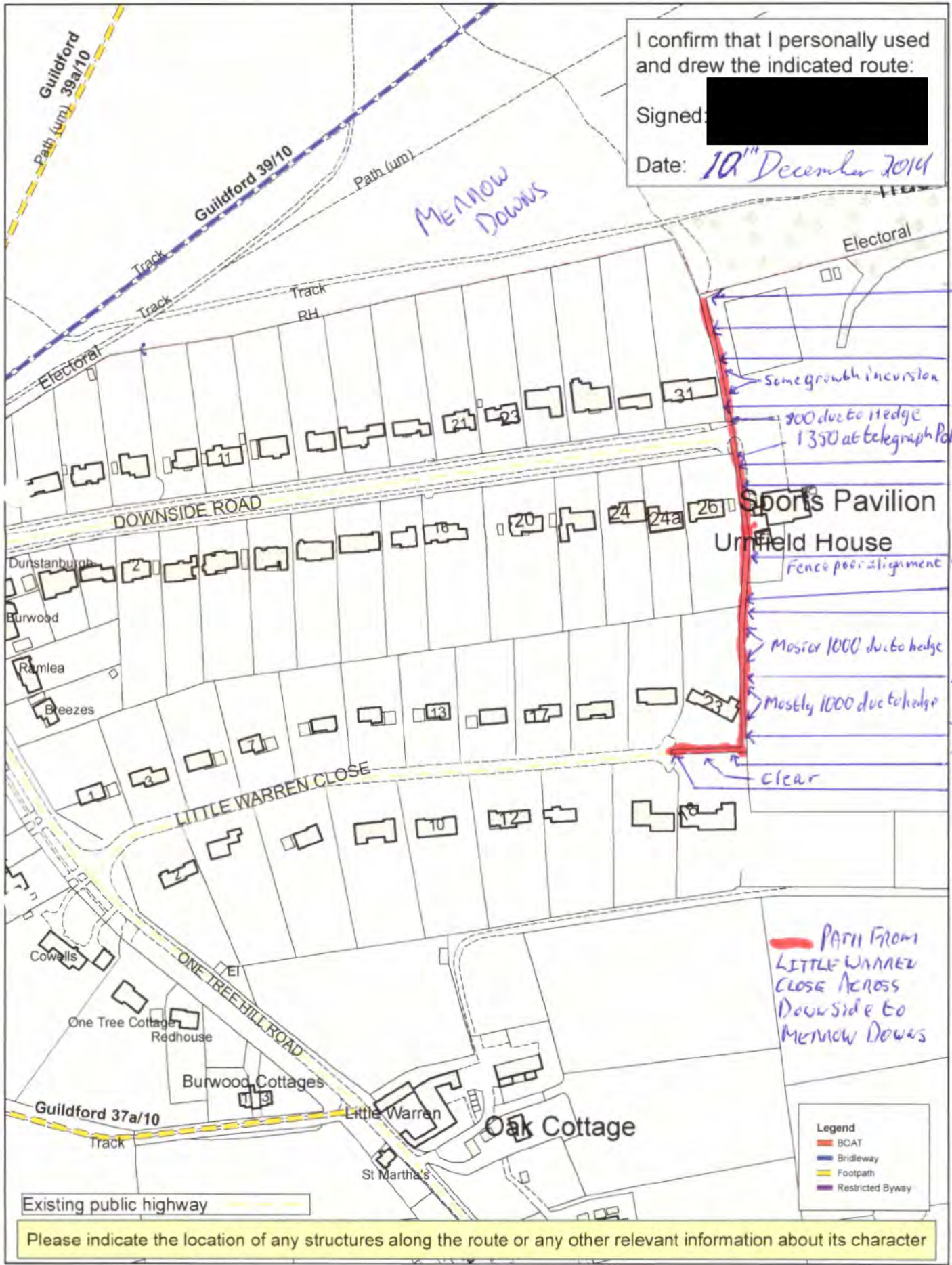
Signed:

[Redacted Signature]

Date:

**9<sup>th</sup> December 2019**

\* Delete as appropriate




I confirm that I personally used and drew the indicated route:  
 Signed: [Redacted]  
 Date: 10<sup>th</sup> December 2014

PATH WIDTH EXCLUDING VEGETATION IN MM

— PATH FROM LITTLE WARREN CLOSE ACROSS DOWNSIDE TO MELLOW DOWNS

- Legend**
- BOAT
  - Bridleway
  - Footpath
  - Restricted Byway

Please indicate the location of any structures along the route or any other relevant information about its character




**SURREY COUNTY COUNCIL**

**Alleged public right of way from Downside Close to Little Warren Close, Guildford**

1:2,500

© Crown Copyright and database rights 2014 Ordnance Survey 1000019613. Except A-Z Street Atlas © Copyright of the Publishers Geographers' A-Z Map Company Ltd.



Please annotate ONE route with a dark coloured pen.  
One form per person