

KEY

- PROPOSED NO WAITING AT ANY TIME
- EXISTING WAITING, LOADING AND PARKING RESTRICTIONS (WITH OR WITHOUT SYMBOLS)

Notes

Rev.	Description	Drwn	Sig.	Date	Chkd	Sig.	Date	Appr	Sig.	Date
A	RESTRICTIONS AMENDED	CAH	CAH	02.15	AH	AH	02.15	RH	RH	02.15
B	RESTRICTIONS AMENDED	CAH	CAH	08.17	RH	RH	08.17	RH	RH	08.17
C	RESTRICTIONS AMENDED	CAH	CAH	01.19	RH	RH	01.19	DC	DC	01.19
D	RESTRICTIONS AMENDED	CAH	CAH	10.19	AH	AH	10.19	DC	DC	10.19
E	RESTRICTIONS AMENDED	RB	RB	08.22	AC	AC	08.22	RH	RH	08.22

Drwn	Sig.	Date	Chkd	Sig.	Date	Appr	Sig.	Date
CAH	CAH	02.15	AH	AH	02.15	RH	RH	02.15
CAH	CAH	08.17	RH	RH	08.17	RH	RH	08.17
CAH	CAH	01.19	RH	RH	01.19	DC	DC	01.19
CAH	CAH	10.19	AH	AH	10.19	DC	DC	10.19
RB	RB	08.22	AC	AC	08.22	RH	RH	08.22

North Point

Based upon the Ordnance Survey mapping with the permission of the Controller of Her Majesty's Stationary Office. © Crown copyright. Unauthorised reproduction infringes Crown copyright and may lead to prosecution or civil proceedings. Surrey County Council LA 078872 1998.

Drawn by: CAH, Sig. CAH, Date 2012
 Checked by: RH, Sig. RH, Date 2012
 Approved by: DC, Sig. DC, Date 2012

Project: REIGATE AND BANSTEAD DPE
BANSTEAD

Drawing: IMPLEMENTED TRAFFIC ORDERS

SHEET OF

Project No. 3282/R&B
 Contract Sheet No. 18007
 Rev. E
 Classification: PROPOSED



KEY

- PROPOSED NO WAITING AT ANY TIME
- EXISTING WAITING, LOADING AND PARKING RESTRICTIONS (WITH OR WITHOUT SYMBOLS)

Notes

Rev.	Description	Drwn	Sig.	Date	Chkd	Sig.	Date	Appr	Sig.	Date
A	RESTRICTIONS AMENDED	RB	RB	06.22	AC	AC	06.22	RH	RH	06.22

Rev.	Description	Drwn	Sig.	Date	Chkd	Sig.	Date	Appr	Sig.	Date
A	RESTRICTIONS AMENDED	RB	RB	06.22	AC	AC	06.22	RH	RH	06.22

North Point

Scale 1:1250

Project: REIGATE AND BANSTEAD DPE
BANSTEAD

Implemented Traffic Orders

SHEET OF

Project No. 3282/R&B
Control Sheet No. 18207
Drawing No. 18207
Rev. A
Classification: PROPOSED



Allotment Gardens

WINKWORTH ROAD

FLINT CLOSE

1 to 21 Grand Mead

SALISBURY ROAD

SALISBURY ROAD

SANDERSFIELD ROAD

LAMBERT ROAD

LAMBERT ROAD

THE OVAL

NEVILLE CLOSE

DANE WAY

Lambert House

Lombert House

Scundersfield House

Goddards House

Butt House

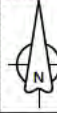
KEY

- PROPOSED NO WAITING AT ANY TIME
- EXISTING WAITING, LOADING AND PARKING RESTRICTIONS (WITH OR WITHOUT SYMBOLS)



Notes

Rev	Description	Drawn	Chk	Date	Chkd	Appr	Date
1	PRELIMINARY	DC	DC	10/21	BT	BT	10/21
2	REVISION	BT	BT	10/22	DC	DC	10/22
3	REVISION	BT	BT	10/22	DC	DC	10/22



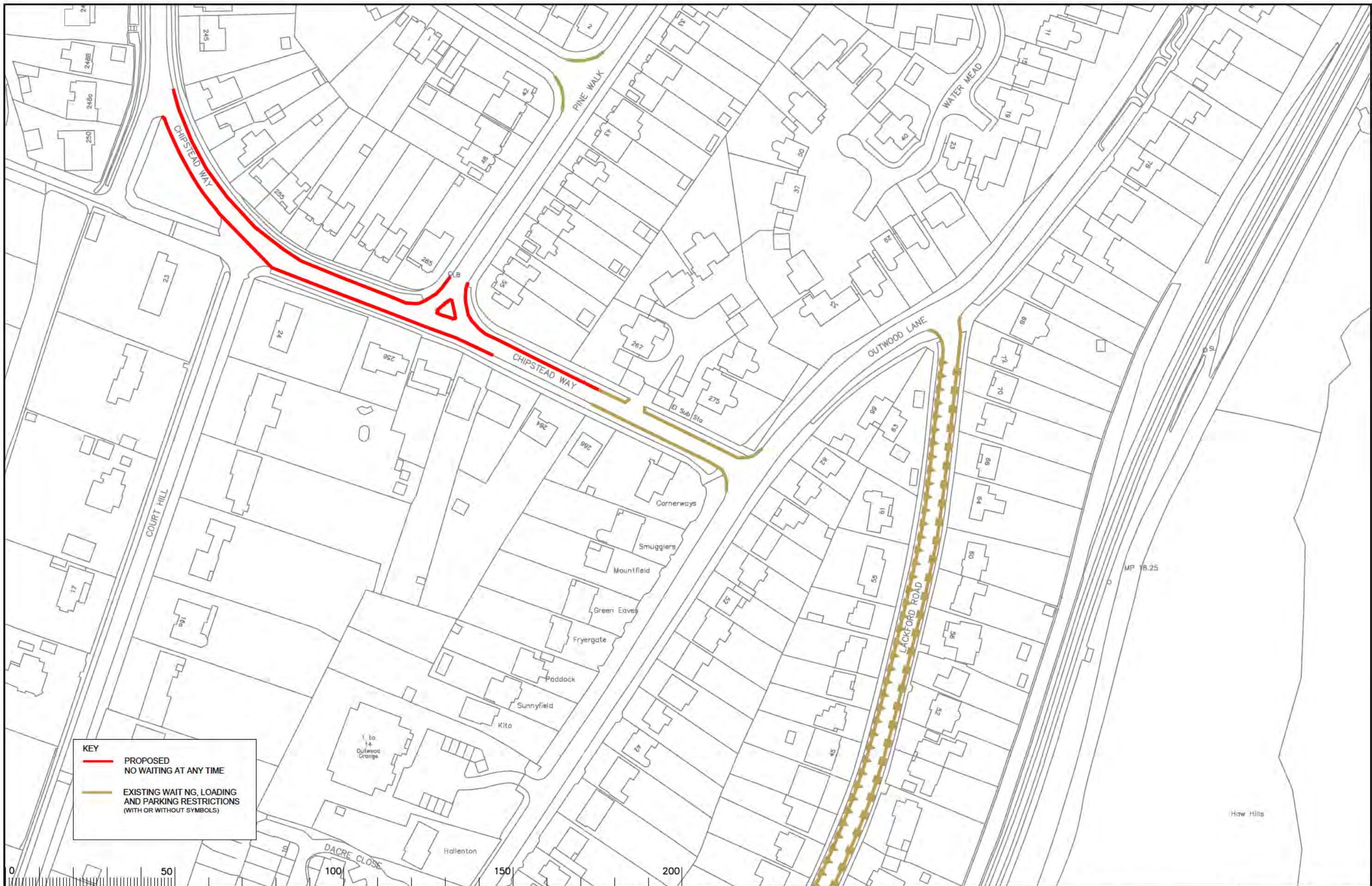
Drawn by: CAH
 Checked by: R1
 Approved by: DC

Date: 2012
 Date: 01/10
 Date: 01/10

Project: REIGATE AND BANSTEAD DPE BANSTEAD
 Implemented Traffic Orders



Project No: 3282/R&B
 Drawing No: 18202
 Revision: B
 Status: PROPOSED



KEY

- PROPOSED NO WAITING AT ANY TIME
- EXISTING WAITING, LOADING AND PARKING RESTRICTIONS (WITH OR WITHOUT SYMBOLS)

Notes

Rev.	Description	Drwn	Sig.	Date	Chkd	Sig.	Date	Appr	Sig.	Date
A	RESTRICTIONS AMENDED	SDC	SDC	10/21	RH	RH	10/21	RH	RH	10/21
B	RESTRICTIONS AMENDED	RB	RB	08/22	AC	AC	08/22	RE	RH	08/22

North Point

Based upon the Ordnance Survey mapping with the permission of the Controller of Her Majesty's Stationery Office. © Crown copyright. Unauthorised reproduction infringes Crown copyright and may lead to prosecution or civil proceedings. Surrey County Council LA 076872 1000.

Drawn by	CAH	Sig.	CAH	Date	2012
Checked by	RH	Sig.	RH	Date	2012
Approved by	DC	Sig.	DC	Date	2012

Project

REIGATE AND BANSTEAD DPE
CHIPSTEAD

Drawing

IMPLEMENTED TRAFFIC ORDERS

SHEET OF

Project No. 3282/R&B

Contract Sheet No. 18015

Rev. B

Classification PROPOSED

Scale 1:1250



KEY
 — PROPOSED
 — NO WAITING AT ANY TIME



Notes

Rev.	Description	Drwn	Sig.	Date	Chkd	Sig.	Date	Appr	Sig.	Date

Drwn	Sig.	Date	Chkd	Sig.	Date	Appr	Sig.	Date

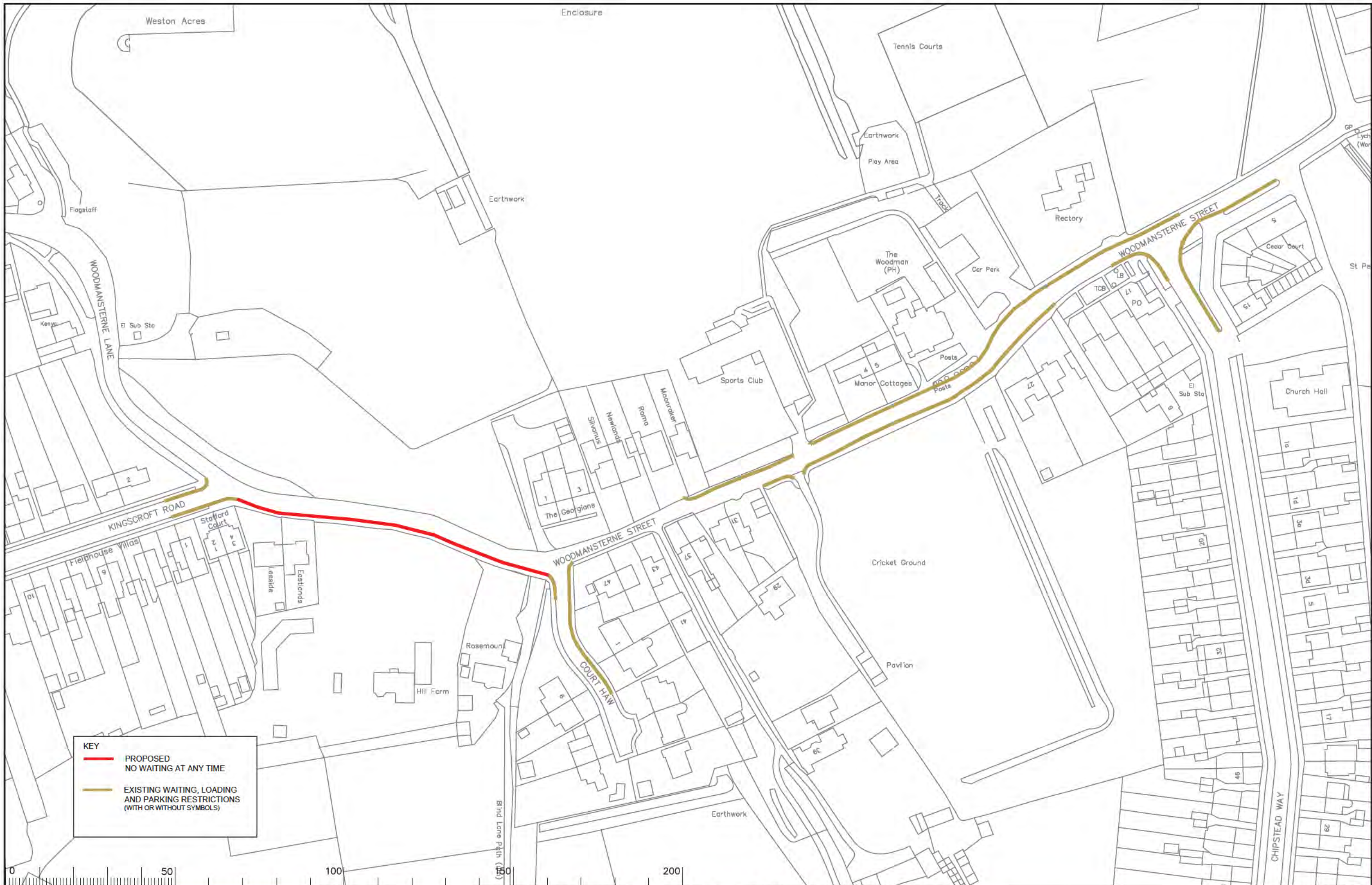
North Point

Scale 1:1250

Project
REIGATE AND BANSTEAD DPE
WOODMANSTERNE
 Drawing
IMPLEMENTED TRAFFIC ORDERS

Project No. 3282/R&B
 Contract Sheet No. 18217
 Drawing No. 18217
 Classification PROPOSED


SHEET OF



KEY

— PROPOSED NO WAITING AT ANY TIME

— EXISTING WAITING, LOADING AND PARKING RESTRICTIONS (WITH OR WITHOUT SYMBOLS)



Notes

Rev.	Description	Drwn	Sig.	Date	Chkd	Sig.	Date	Appr	Sig.	Date
A	RESTRICTIONS AMENDED	CAH	CAH	08.17	RH	RH	08.17	RH	RH	08.17
B	RESTRICTIONS AMENDED	SDC	SDC	10.21	RH	RH	10.21	DC	DC	10.21
C	RESTRICTIONS AMENDED	RB	RB	06.22	AC	AC	06.22	RH	RH	06.22

North Point

Scale 1:1250

Project: REIGATE AND BANSTEAD DPE
WOODMANSTERNE

Implemented Traffic Orders

SHEET OF

Project No. 3282/R&B
Contract Sheet No. 18013
Drawing No. 18013
Rev. C
Classification: PROPOSED

SURREY COUNTY COUNCIL