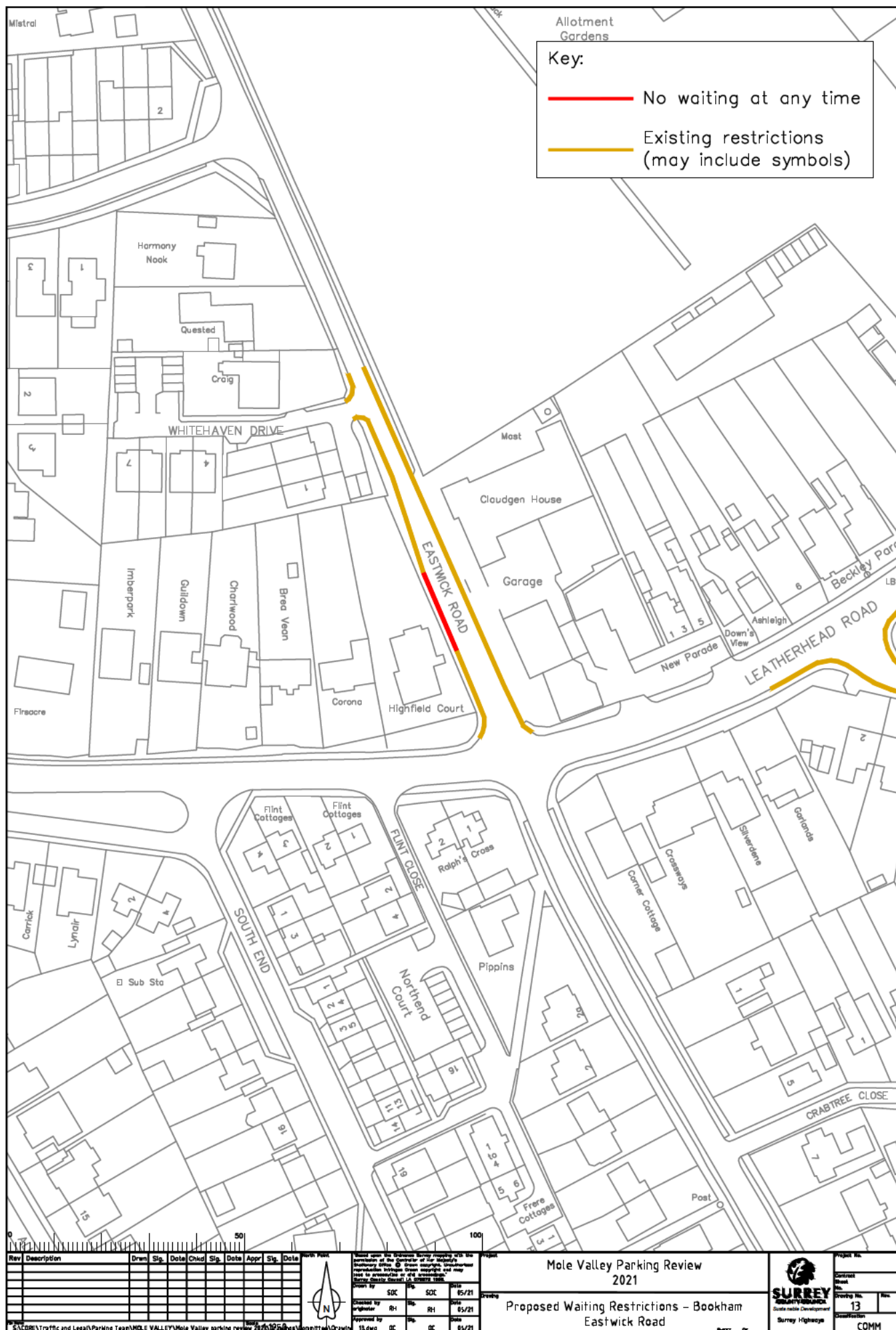


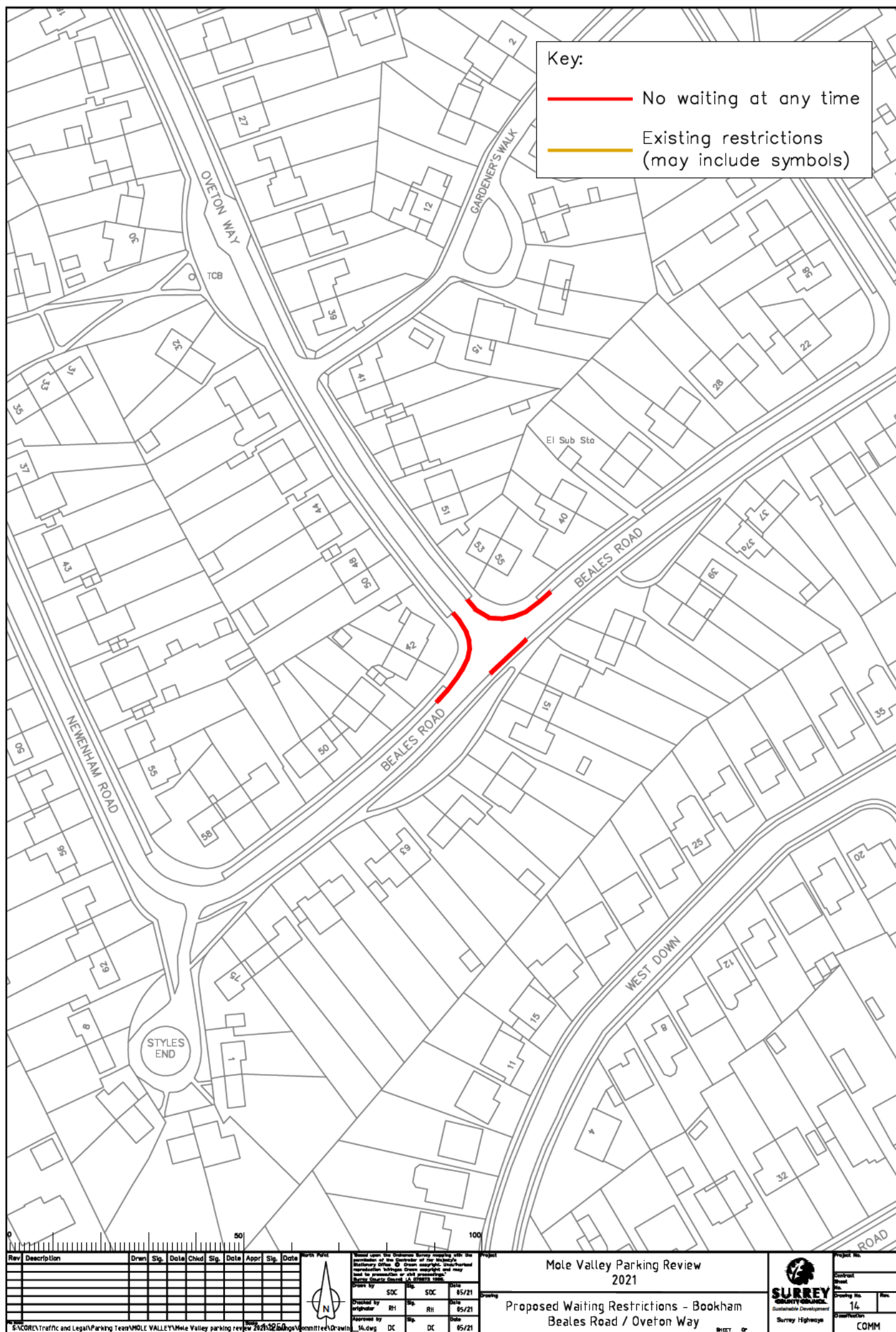
Mole Valley Parking Review 2021										Project No.	
Proposed Waiting Restrictions - Ashted Woodfield Lane										Drawing No.	
										11	
										COMM	

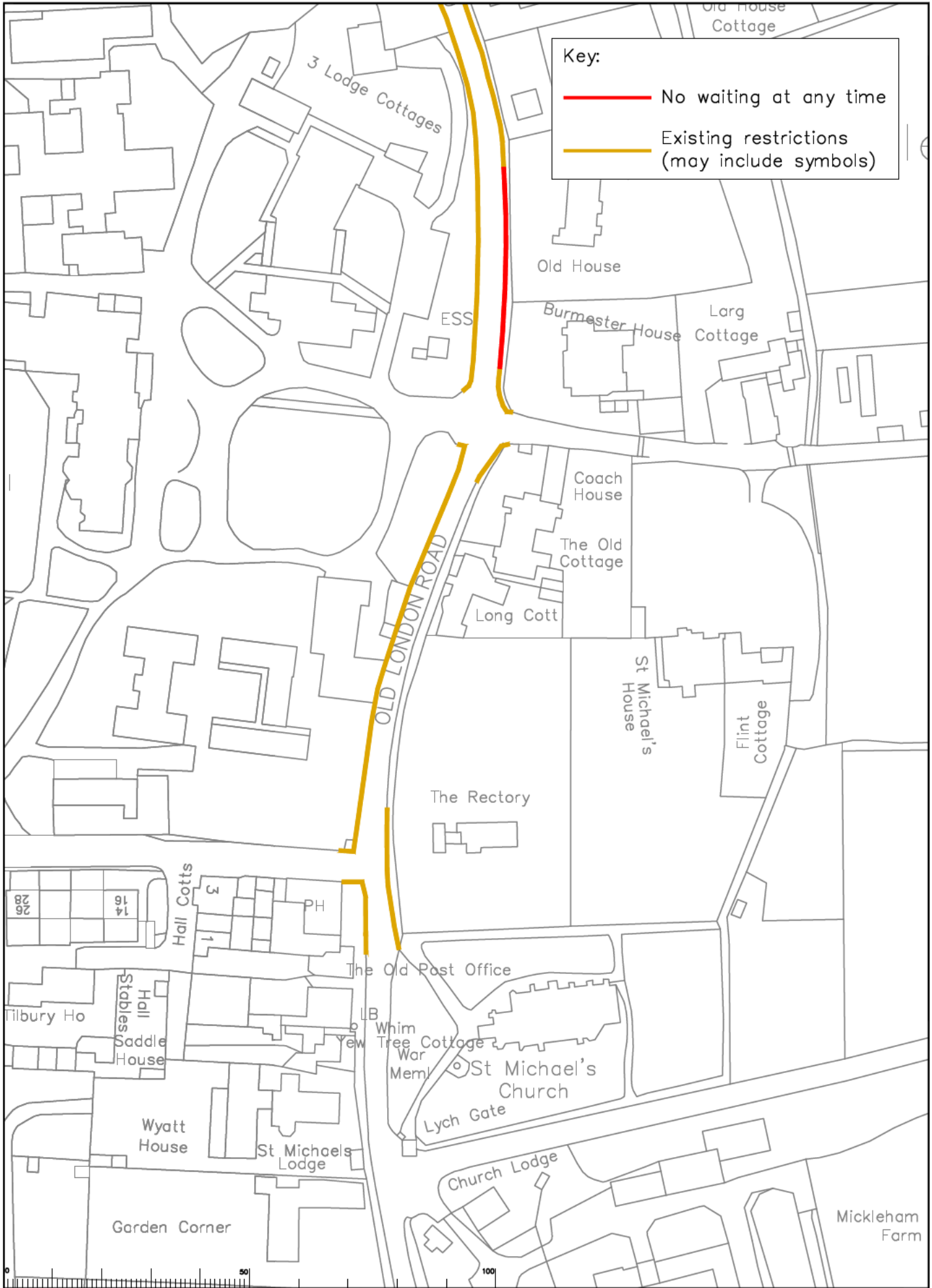
Rev	Description	Drawn	Sig.	Date	Checkd	Sig.	Date	Appr	Sig.	Date

		Project No. Drawing No. Date Scale Author Checked by Approved by Date	Project Drawing Date Scale Author Checked by Approved by Date
S:\CIBRE\Traffic and Legal\Parking Team\MOLE VALLEY\Mole Valley parking review 2021\125000.dwg		11/21 11/21 11/21 11/21	11/21 11/21 11/21 11/21









Key:

— No waiting at any time

— Existing restrictions (may include symbols)

Rev	Description	Drawn	Sig.	Date	Chkd	Sig.	Date	Appr	Sig.	Date

North Point

Based upon the Ordnance Survey map with the permission of the Controller of the Map. The Ordnance Survey name is used under license. The Ordnance Survey name is used under license. The Ordnance Survey name is used under license.

Drawn by: SOC Date: 05/21

Checked by: RH Date: 05/21

Approved by: DC Date: 05/21

Mole Valley Parking Review 2021

Proposed Waiting Restrictions - Mickleham Old London Road

Project No. _____

Drawing No. 15

Rev. _____

COMM

SURREY

Sustainable Development

Surrey Highway

Project No. _____

Contract No. _____

Drawing No. 15

Rev. _____

COMM