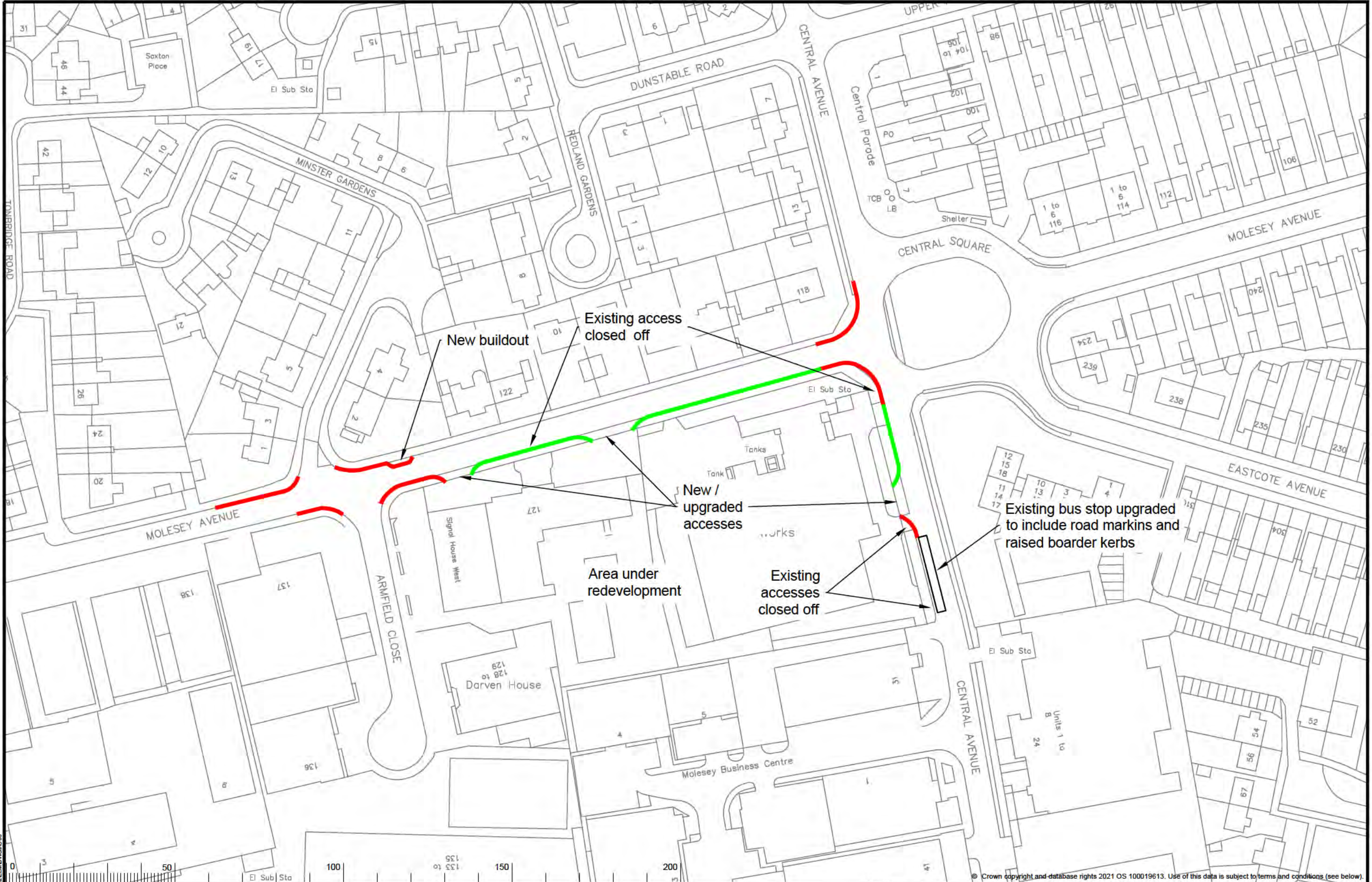




<b>KEY</b> Existing waiting, loading, and parking restrictions (may include symbols) Proposed No Waiting At Any Time		 Scale: 1:1000	<b>Project Name</b> Elmbridge Parking Review 2024 <b>Project Milestone</b> Proposed Traffic Order Amendments <b>Division</b> West Molesey <b>Locality</b> Cherry Orchard Road	 <b>SURREY COUNTY COUNCIL</b> <small>Our terms &amp; conditions: You are permitted to use this data solely to enable you to respond to, or interact with, the organisation that provided you with the data. You are not permitted to copy, re-brand, distribute or sell any of this data to third parties in any form.</small>	<b>Project No.</b> 3282/ELM <b>Drawing No.</b> 002 <b>Current Rev.</b> - <b>Phase</b> Advertisement

File Name: S:\Project-current\3282\ELM\DWG\002

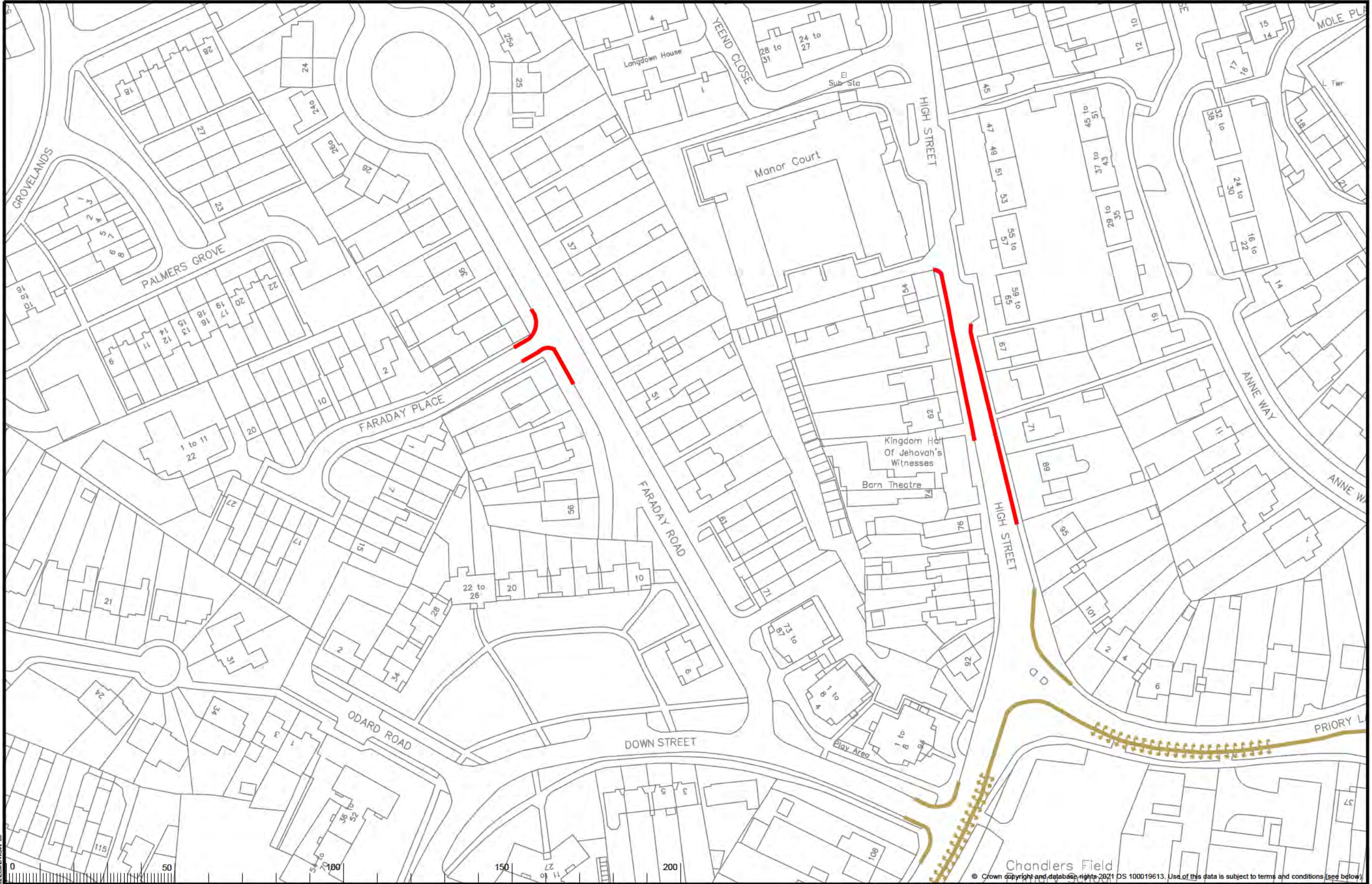




<b>KEY</b> Existing waiting, loading, and parking restrictions (may include symbols) Proposed No Waiting At Any Time		 Scale: 1:1000	<b>Project Name</b> Elmbridge Parking Review 2024 <b>Proposed Traffic Order Amendments</b>	 <b>SURREY COUNTY COUNCIL</b> © Crown copyright and database rights 2021 OS 100019613. Use of this data is subject to terms and conditions (see below). OS terms & conditions: You are permitted to use this data solely to enable you to respond to, or interact with, the organisation that provided you with this data. You are not permitted to copy, re-use, distribute or sell any of this data to third parties in any form.	<b>Project No.</b> 3282/ELM <b>Drawing No.</b> 005 <b>Current Rev.</b> - <b>Phase</b> Advertisement
			<b>Division</b> West Molesey <b>Locality</b> Molesey Avenue, Central Avenue		

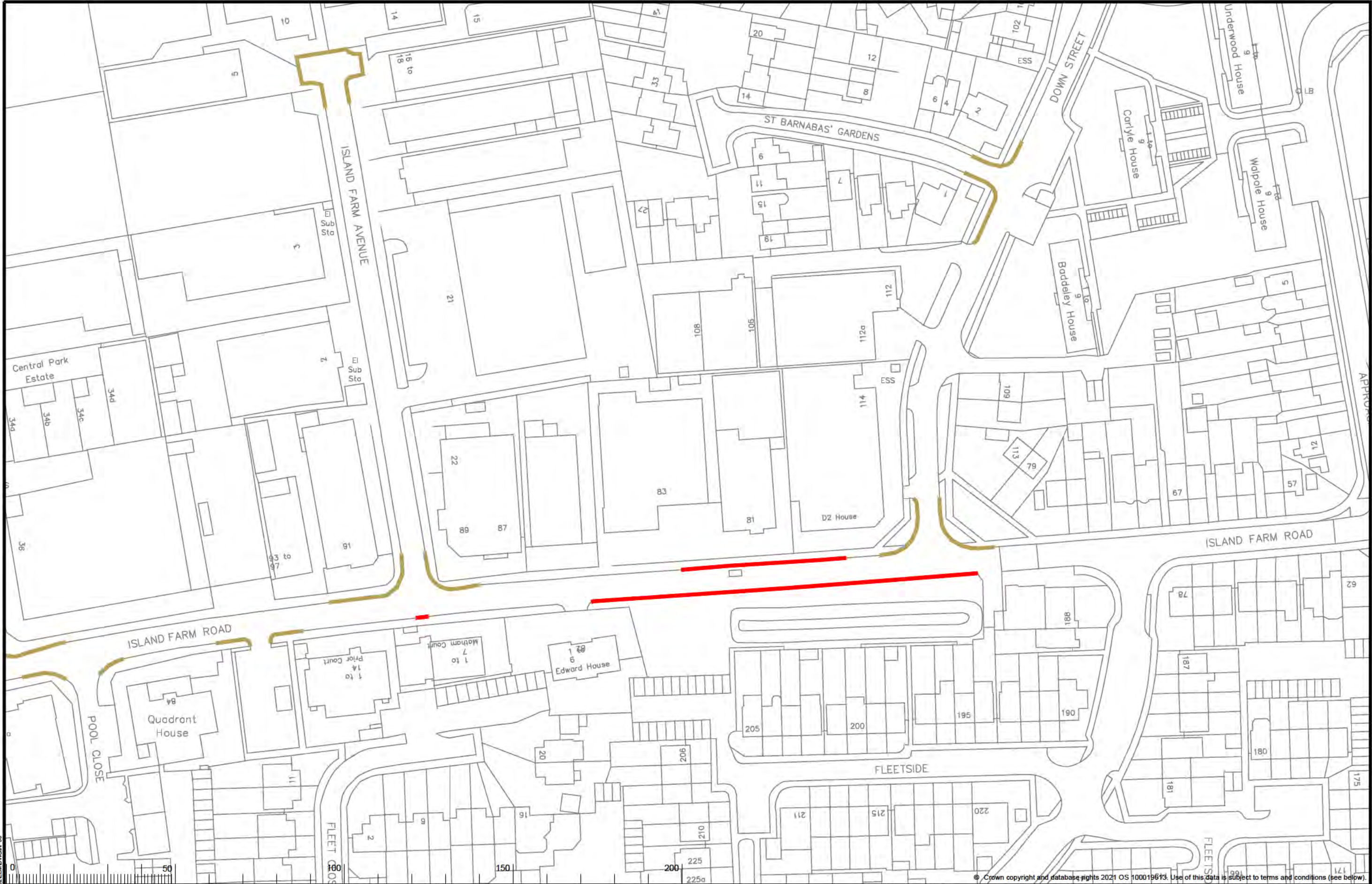
File Name: S:\Project-current\3282\ELM\DWG\005





<b>KEY</b> Existing waiting, loading, and parking restrictions (may include symbols) Proposed No Waiting At Any Time		 Scale: 1:1000	<b>Project Name</b> Elbridge Parking Review 2024	 SURREY COUNTY COUNCIL © Crown copyright and database rights 2021 OS 100019613. Use of this data is subject to terms and conditions (see below). OS terms & conditions: You are permitted to use this data solely to enable you to respond to, or interact with, the organisation that provided you with the data. You are not permitted to copy, re-broadcast, distribute or sell any of the data to third parties in any form.	<b>Project No.</b> 3282/ELM
			<b>Project Milestone</b> Proposed Traffic Order Amendments		<b>Drawing No.</b> P05
			<b>Division</b> West Molesey	<b>Current Rev.</b> -	<b>Phase</b> Advertisement
			<b>Locality</b> Faraday Road, Faraday Place, And High Street		





<b>KEY</b> Existing waiting, loading, and parking restrictions (may include symbols) Proposed No Waiting At Any Time		 Scale: 1:1000	<b>Project Name</b> Elmbridge Parking Review 2024	 <b>SURREY COUNTY COUNCIL</b> <small>OS terms &amp; conditions: You are permitted to use this data solely to enable you to respond to, or interact with, the organisation that provided you with the data. You are not permitted to copy, re-broadcast, distribute or sell any of the data to third parties in any form.</small>	<b>Project No.</b> 3282/ELM
			<b>Project Milestone</b> Proposed Traffic Order Amendments		<b>Division</b> West Molesey
			<b>Locality</b> Island Farm Road		<b>Current Rev.</b> -
					<b>Phase</b> Advertisement

File Name: S:\Project-current\3282\ELM\DWG\AP06



