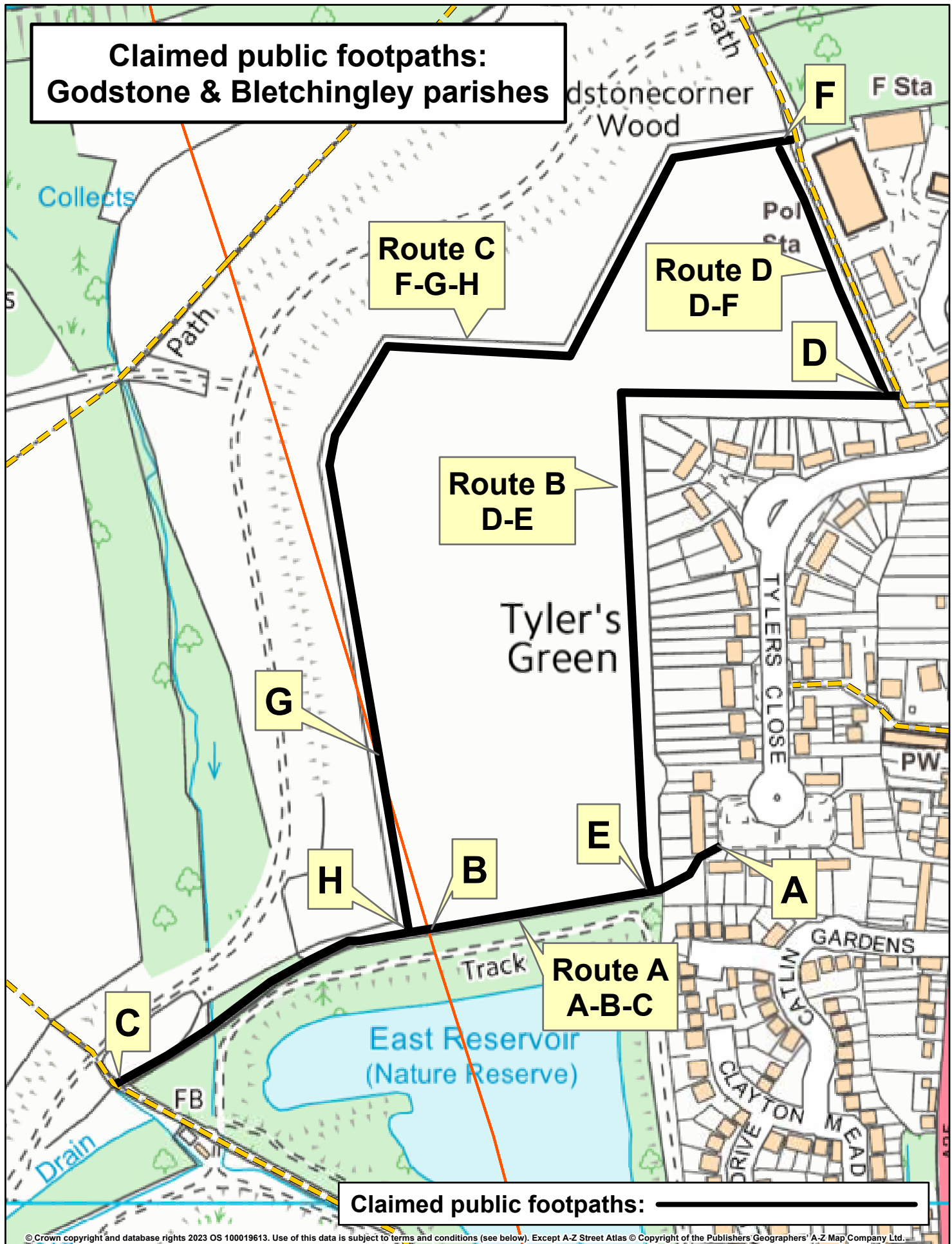








**Claimed public footpaths:  
Godstone & Bletchingley parishes**



**Claimed public footpaths:** 

© Crown copyright and database rights 2023 OS 100019613. Use of this data is subject to terms and conditions (see below). Except A-Z Street Atlas © Copyright of the Publishers' Geographers' A-Z Map Company Ltd.

N  
1:3,000

-  Footpath
-  Bridleway
-  Restricted Byway
-  BOAT
-  Parishes\_Surrey

OS terms & conditions:  
You are granted a non-exclusive, royalty free, revocable licence solely to view the Licensed Data for non-commercial purposes for the period during which Surrey County Council makes it available. You are not permitted to copy, sub-license, distribute, sell or otherwise make available the Licensed Data to third parties in any form. Third party rights to enforce the terms of this licence shall be reserved to OS.

