



© Crown copyright and database rights 2021 OS 100019613. Use of this data is subject to terms and conditions (see below).

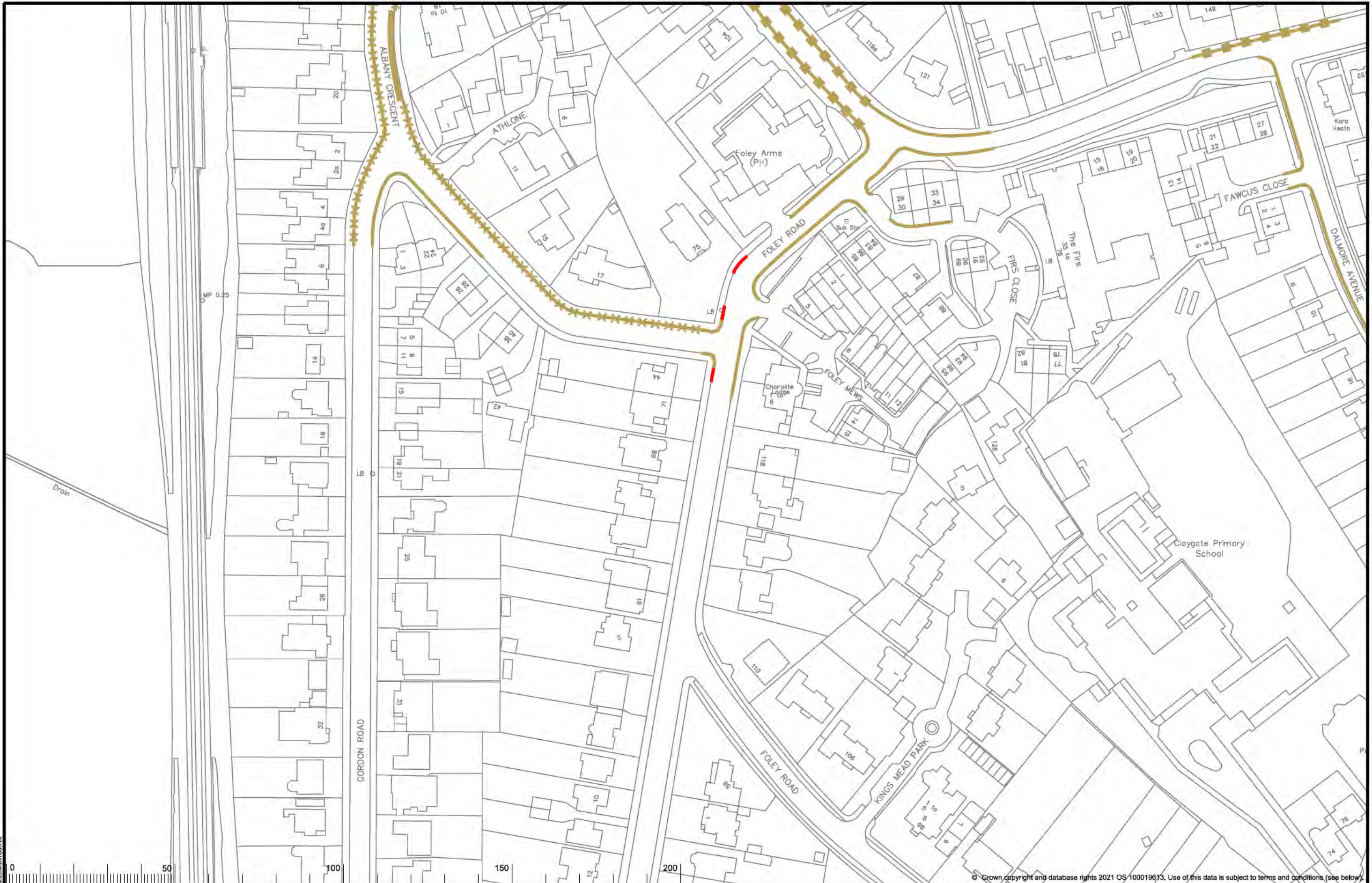
KEY	
	Existing waiting, loading or parking restrictions, may include symbols
	Proposed No waiting at any time

North Point	Project Name	Elmbridge Parking Review 2022-23
	Project Milestone	Proposed Traffic Order Amendments
Scale:	Division	Hinchley Wood, Claygate And Oxshott
1:1250	Locality	Station Road - Claygate

Project No.	3282/ELM
Drawing No.	T18
Current Rev.	-
Phase	Advert

SURREY COUNTY COUNCIL

Our terms & conditions: You are permitted to use the data solely to enable you to respond to, or interact with, the organisation that provided you with the data. You are not permitted to copy, re-use, re-distribute or sell any of this data to third parties in any form.



© Crown copyright and database rights 2021 OS 100019613. Use of this data is subject to terms and conditions (see below).

KEY	
	Existing waiting, loading, and parking restrictions (may include symbols)
	Proposed No Waiting At Any Time

North Point	Project Name	Elbridge Parking Review 2022-23
	Project Milestone	Proposed Traffic Order Amendments
Scale:	Division	Hinchley Wood, Claygate And Oxshott
1:1250	Locality	Foley Road - Claygate

Project No.	3282/ELM
Drawing No.	T20
Current Rev.	-
Phase	Advert

SURREY COUNTY COUNCIL

OS terms & conditions: You are permitted to use this data solely to enable you to respond to, or interact with, the organisation that provided you with the data. You are not permitted to copy, re-transmit, distribute or sell any of this data to third parties in any form.





Woodside Court

Allotment Gardens


30.2m

File Name: S:\Project\Current\3282\ELM\DWG\A121

KEY	
	Existing waiting, loading, and parking restrictions (may include symbols)
	Proposed No Waiting At Any Time


© Crown copyright and database rights 2021 OS 100019613. Use of this data is subject to terms and conditions (see below).

North Point



Scale: 1:1250

Project Name	Elmbridge Parking Review 2022-23
Project Milestone	Proposed Traffic Order Amendments
Division	Hinchley Wood, Claygate And Oxshott
Locality	Coverts Road, Foxwarren - Claygate



SURREY
COUNTY COUNCIL

OS terms & conditions: You are permitted to use this data solely to enable you to respond to, or interact with, the organisation that provided you with this data. You are not permitted to copy, store, retransmit or sell any of this data or third parties in any form.

Project No.	3282/ELM
Drawing No.	U21
Current Rev.	-
Phase	Advert