

Public Rights of Way in Surrey

Last updated: 2 September 2024, **Date published:** 4 September 2024, **Frequency of update:** Quarterly

Terms of use:

The file supplied contains data regarding Public Rights of Way (PROW) in Surrey. This is a digital representation of information contained within the [Surrey Definitive Map](#) (which constitutes the Council's legal record of the position and particulars of public rights of way).

The following points should be noted when using and viewing the contents of this dataset:

1. It is for information only.
2. It remains only an interpretation of the Definitive Map and cannot be used in its place nor as the legal record.
3. It should not be relied upon for determining the position or alignment of any public right of way. You should always refer to the Surrey County Council Definitive Map and Statement for exact information regarding the alignment and status of a right of way as these may have been changed by subsequent legal orders.
4. The fact that a right does not appear in this data does not necessarily mean that it did not exist at its relevant date. The data in no way prevents the acquisition by the public either by express dedication or by user, of higher or additional rights of way.
5. Since this database was last updated changes may have been made to the Definitive Map.

The same data may also be viewed on The Council's own Rights of Way [Interactive Map](#).

Licencing conditions:

Data published here is free and open for use. There is no need to apply or ask for permission to download and use it. It is necessary however to comply with the terms of the [Open Government Licence](#) and [OS OpenDataTM](#).

Any use of the data must acknowledge this copyright and source by including the following attribution statement:

'This dataset contains data derived in part from Ordnance Survey data © Crown Copyright and database rights 2014'.

By downloading the data you are acknowledging and agreeing to the above terms of use.

For further information and links to other OpenData released by Surrey County Council please click the following link: [Surrey Open data](#).

Data information:

Format: **Geopackage** (Geographic Coordinate System: GCS_OSGB_1936) Table

<https://www.geopackage.org/>

Table 1: Overview of data

Field	Description
FID	GIS record number
Shape	GIS data type
PROWNo	unique identifier for the PROW within a local area
PROWSt	code defining the status of a PROW indicating its legal usage – see table 2
Stat_text	text description of PROWstat code
locArea	defined civil area or unit (unique to Surrey)
distAuth	ONS (Office for National Statistics) code for the local authority – see table 3
date_pbls	date of publication

Table 2: Text description of PROW status codes & preferred symbology





PROWstat code	Description	Symbology
01	Footpath	
02	Bridleway	
03	Byway open to all traffic	
04	Road used as public path	N/A in Surrey
05	Restricted byway	

Table 3 - Text description of local authority codes

distAuth	Local authority name
E07000207	Elmbridge
E07000208	Epsom and Ewell
E07000209	Guildford
E07000210	Mole Valley
E07000211	Reigate and Banstead
E07000212	Runnymede
E07000213	Spelthorne
E07000214	Surrey Heath
E07000215	Tandridge
E07000216	Waverley
E07000217	Woking