

- NOTES:**
- DO NOT SCALE FROM THIS DRAWING.
 - ALL DIMENSIONS ARE IN METRES UNLESS STATED OTHERWISE.
 - ALL SETTING OUT TO BE AGREED ON SITE WITH THE PROJECT MANAGER OR SUPERVISOR.
 - WHERE THE FOOTWAY & CARRIAGEWAY ARE TO BE EXCAVATED, THE PERIMETERS OF ALL EXCAVATIONS ARE TO BE SAW CUT TO APPROPRIATE DEPTHS.
 - WHEN EXCAVATING OR BREAKING UP THE EXISTING CARRIAGEWAY, FOOTWAY OR PAVED AREAS, UNLESS OTHERWISE STATED MATERIAL IS TO BE REMOVED TO TIP OFF SITE.
 - WHEN REMOVING EXISTING STREET FURNITURE THE GROUND IS TO BE REINSTATED TO MATCH EXISTING AS AGREED WITH THE S.C.C. ENGINEER.
 - REFER TO DRAWING NO. SP0026-0200-001 TO 004 FOR SITE CLEARANCE & EXCAVATIONS.
 - REFER TO DRAWING NO. SP0026-0800-001 TO 004 FOR SETTING OUT INFORMATION.
 - REFER TO DRAWING NO. SP0026-1100-001 TO 004 FOR KERBS, FOOTWAYS & PAVED AREAS.
 - REFER TO DRAWING NO. SP0026-1100-005 FOR CROSS SECTIONS AND CONSTRUCTION DETAILS.
 - FOR DETAILS OF PROPOSED TRAFFIC SIGNS REFER TO THE SIGN SCHEDULE.
 - FOR DETAILS OF PROPOSED FOOTWAY / CYCLEWAY MARKINGS REFER TO THE LINING SCHEDULE.

- KEY:**
- PROPOSED KERB LINE. REFER TO DRAWING NOS. SP0026-1100-001 TO 004.
 - PROPOSED BUFF COLOURED 400mm x 400mm TACTILE PAVING. REFER TO DRAWING NOS. SP00260-1100-001 TO 004.
 - PROPOSED RED COLOURED 400mm x 400mm TACTILE PAVING. REFER TO DRAWING NOS. SP00260-1100-001 TO 004.
 - PROPOSED BUFF COLOURED 400mm x 400mm CORDUROY PAVING. REFER TO DRAWING NOS. SP00260-1100-001 TO 004.
 - NEW FULL DEPTH FOOTWAY / CYCLEWAY CONSTRUCTION. REFER TO DRAWING NOS. SP0026-1100-001 TO 004.
 - EXISTING FOOTWAY / CYCLEWAY NEW SURFACING & BINDER. REFER TO DRAWING NOS. SP0026-1100-001 TO 004.
 - PROPOSED CARRIAGEWAY CONSTRUCTION. REFER TO DRAWING NOS. SP0026-1100-001 TO 004.
 - PROPOSED CARRIAGEWAY PLANE-OFF & RESURFACE.
 - PROPOSED CONCRETE EDGING STRIP. REFER TO DRAWING NOS. SP0026-1100-001 TO 004.
 - PROPOSED CYCLEWAY DEMARCATION BLOCKS. REFER TO DRAWING NOS. SP0026-1100-001 TO 004.
 - NEW TRAFFIC SIGN TO BE INSTALLED IN ACCORDANCE WITH THE SIGN SCHEDULE.
 - NEW SIGN POST TO BE INSTALLED IN ACCORDANCE WITH THE SIGN SCHEDULE.
 - EXISTING SIGN RELOCATED POSITION IN ACCORDANCE WITH THE SIGN SCHEDULE.
 - EXISTING SIGN TO REMAIN.
 - EXISTING POST TO REMAIN.
 - PROPOSED MARKINGS TO BE INSTALLED IN ACCORDANCE WITH THE LINING SCHEDULE.
 - RELOCATED POSITION OF LIGHTING COLUMN.
 - PROPOSED TRAFFIC BOLLARD.
 - EXISTING VERGE.

Notes

Rev.	Description	Drwn	Sig.	Date	Chkd	Sig.	Date	Appr	Sig.	Date
A	RSA 1/2 COMMENTS INCORPORATED, ADS SIGN AMENDMENTS	TC	TC	FEB 18	SP	SP	FEB 18	DD	DD	FEB 18
B	AMENDMENTS TO TACTILE PAVING AT SPECTRUM CROSSING	TC	TC	MAR 18	SP	SP	MAR 18	DD	DD	MAR 18

Rev.	Description	Drwn	Sig.	Date	Chkd	Sig.	Date	Appr	Sig.	Date
A	RSA 1/2 COMMENTS INCORPORATED, ADS SIGN AMENDMENTS	TC	TC	FEB 18	SP	SP	FEB 18	DD	DD	FEB 18
B	AMENDMENTS TO TACTILE PAVING AT SPECTRUM CROSSING	TC	TC	MAR 18	SP	SP	MAR 18	DD	DD	MAR 18

Scale 1:250 @ A1

North Point

Based upon the Ordnance Survey mapping with permission of the Controller of Her Majesty's Stationery Office © Crown copyright. Unauthorised reproduction infringes Crown copyright and may lead to prosecution or civil proceedings. Surrey County Council LA 076872 2002.

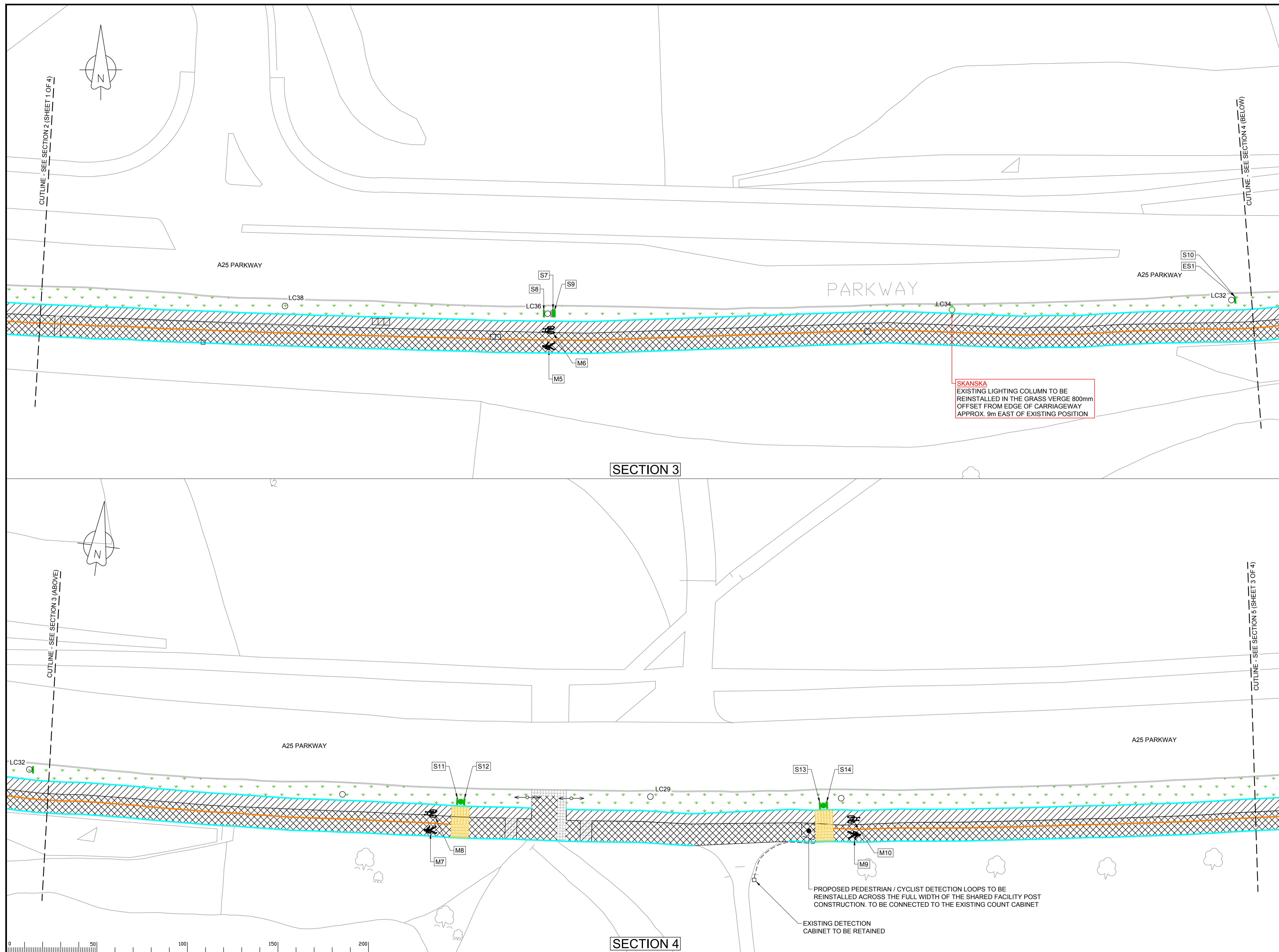
Drawn by	Sig.	Date	Checked by	Sig.	Date	Approved by	Sig.	Date
TC	TC	JAN 18	SP	SP	JAN 18	DD	DD	JAN 18

GUILDFORD TOWN CENTRE TRANSPORT PACKAGE
SCHEME 8 - A25 PARKWAY
GENERAL ARRANGEMENT

SURREY COUNTY COUNCIL
Surrey's Highway Transport for Surrey

Project No. SP0026
Contract Sheet No. 0100-001
Drawing No. B
Rev. B
Classification CONSTRUCTION

SHEET 01 OF 04



- NOTES:**
- DO NOT SCALE FROM THIS DRAWING.
 - ALL DIMENSIONS ARE IN METRES UNLESS STATED OTHERWISE.
 - ALL SETTING OUT TO BE AGREED ON SITE WITH THE PROJECT MANAGER OR SUPERVISOR.
 - WHERE THE FOOTWAY & CARRIAGEWAY ARE TO BE EXCAVATED, THE PERIMETERS OF ALL EXCAVATIONS ARE TO BE SAW CUT TO APPROPRIATE DEPTHS.
 - WHEN EXCAVATING OR BREAKING UP THE EXISTING CARRIAGEWAY, FOOTWAY OR PAVED AREAS, UNLESS OTHERWISE STATED MATERIAL IS TO BE REMOVED TO TIP OFF SITE.
 - WHEN REMOVING EXISTING STREET FURNITURE THE GROUND IS TO BE REINSTATED TO MATCH EXISTING AS AGREED WITH THE S.C.C. ENGINEER.
 - REFER TO DRAWING NO. SP0026-0200-001 TO 004 FOR SITE CLEARANCE & EXCAVATIONS.
 - REFER TO DRAWING NO. SP0026-0800-001 TO 004 FOR SETTING OUT INFORMATION.
 - REFER TO DRAWING NO. SP0026-1100-001 TO 004 FOR KERBS, FOOTWAYS & PAVED AREAS.
 - REFER TO DRAWING NO. SP0026-1100-005 FOR CROSS SECTIONS AND CONSTRUCTION DETAILS.
 - FOR DETAILS OF PROPOSED TRAFFIC SIGNS REFER TO THE SIGN SCHEDULE.
 - FOR DETAILS OF PROPOSED FOOTWAY / CYCLEWAY MARKINGS REFER TO THE LINING SCHEDULE.

- KEY:**
- PROPOSED KERB LINE. REFER TO DRAWING NOS. SP0026-1100-001 TO 004.
 - PROPOSED BUFF COLOURED 400mm x 400mm TACTILE PAVING. REFER TO DRAWING NOS. SP00260-1100-001 TO 004.
 - PROPOSED RED COLOURED 400mm x 400mm TACTILE PAVING. REFER TO DRAWING NOS. SP00260-1100-001 TO 004.
 - PROPOSED BUFF COLOURED 400mm x 400mm CORDUROY PAVING. REFER TO DRAWING NOS. SP00260-1100-001 TO 004.
 - NEW FULL DEPTH FOOTWAY / CYCLEWAY CONSTRUCTION. REFER TO DRAWING NOS. SP0026-1100-001 TO 004.
 - EXISTING FOOTWAY / CYCLEWAY NEW SURFACING & BINDER. REFER TO DRAWING NOS. SP0026-1100-001 TO 004.
 - PROPOSED CARRIAGEWAY CONSTRUCTION. REFER TO DRAWING NOS. SP0026-1100-001 TO 004.
 - PROPOSED CARRIAGEWAY PLANE-OFF & RESURFACE.
 - PROPOSED CONCRETE EDGING STRIP. REFER TO DRAWING NOS. SP0026-1100-001 TO 004.
 - PROPOSED CYCLEWAY DEMARCATION BLOCKS. REFER TO DRAWING NOS. SP0026-1100-001 TO 004.
 - NEW TRAFFIC SIGN TO BE INSTALLED IN ACCORDANCE WITH THE SIGN SCHEDULE.
 - NEW SIGN POST TO BE INSTALLED IN ACCORDANCE WITH THE SIGN SCHEDULE.
 - EXISTING SIGN RELOCATED POSITION IN ACCORDANCE WITH THE SIGN SCHEDULE.
 - EXISTING SIGN TO REMAIN.
 - EXISTING POST TO REMAIN.
 - PROPOSED MARKINGS TO BE INSTALLED IN ACCORDANCE WITH THE LINING SCHEDULE.
 - RELOCATED POSITION OF LIGHTING COLUMN.
 - PROPOSED TRAFFIC BOLLARD.
 - EXISTING VERGE.

SKANSKA
EXISTING LIGHTING COLUMN TO BE REINSTALLED IN THE GRASS VERGE 800mm OFFSET FROM EDGE OF CARRIAGEWAY APPROX. 9m EAST OF EXISTING POSITION

PROPOSED PEDESTRIAN / CYCLIST DETECTION LOOPS TO BE REINSTALLED ACROSS THE FULL WIDTH OF THE SHARED FACILITY POST CONSTRUCTION. TO BE CONNECTED TO THE EXISTING COUNT CABINET

EXISTING DETECTION CABINET TO BE RETAINED

Notes

Rev.	Description	Drwn	Sig.	Date	Chkd	Sig.	Date	Appr	Sig.	Date
A	RSA 1/2 COMMENTS INCORPORATED, ADS SIGN AMENDMENTS	TC	TC	FEB 18	SP	SP	FEB 18	DD	DD	FEB 18
B	AMENDMENTS TO TACTILE PAVING AT SPECTRUM CROSSING	TC	TC	MAR 18	SP	SP	MAR 18	DD	DD	MAR 18

Rev.	Description	Drwn	Sig.	Date	Chkd	Sig.	Date	Appr	Sig.	Date
A	RSA 1/2 COMMENTS INCORPORATED, ADS SIGN AMENDMENTS	TC	TC	FEB 18	SP	SP	FEB 18	DD	DD	FEB 18
B	AMENDMENTS TO TACTILE PAVING AT SPECTRUM CROSSING	TC	TC	MAR 18	SP	SP	MAR 18	DD	DD	MAR 18

Scale 1:250 @ A1

North Point

Based upon the Ordnance Survey mapping with permission of the Controller of Her Majesty's Stationery Office © Crown copyright. Unauthorised reproduction infringes Crown copyright and may lead to prosecution or civil proceedings. Surrey County Council LA 076872 2002.

Drawn by	Sig.	Date
TC	TC	JAN 18

Checked by	Sig.	Date
DD	DD	JAN 18


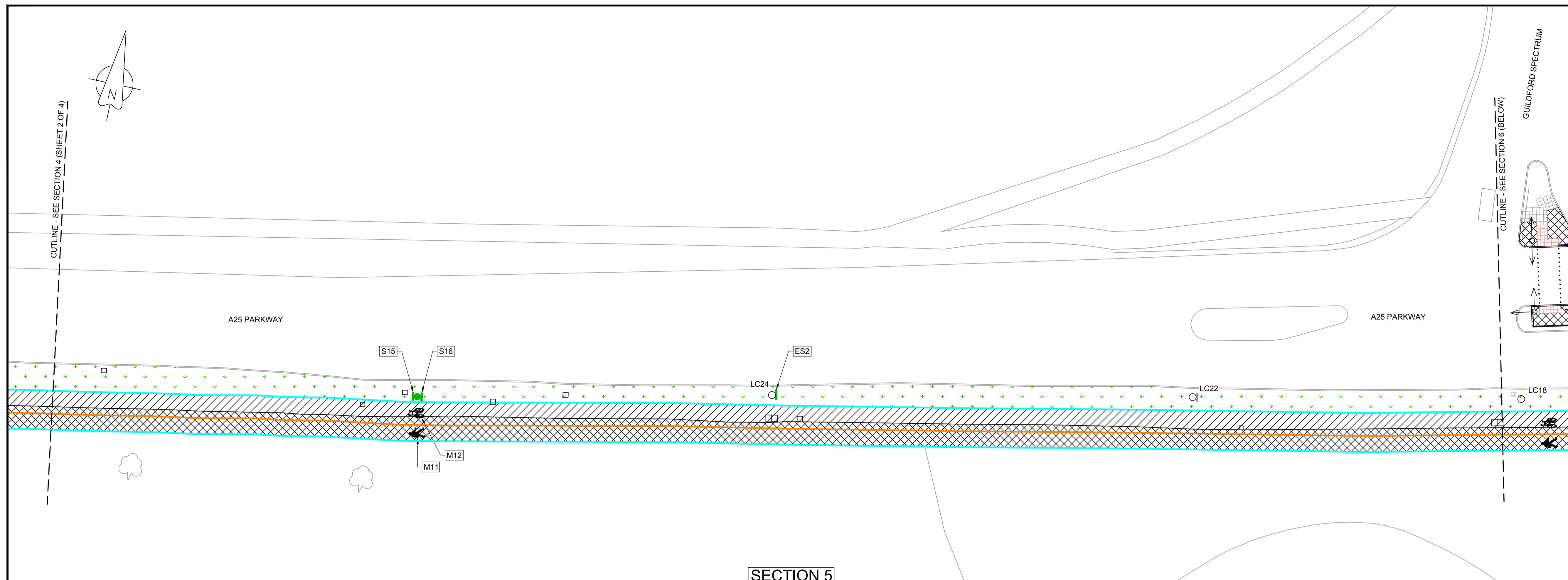
Approved by	Sig.	Date
SP	SP	JAN 18

GUILDFORD TOWN CENTRE TRANSPORT PACKAGE
SCHEME 8 - A25 PARKWAY
GENERAL ARRANGEMENT

SURREY COUNTY COUNCIL
Surrey Highway Transport for Surrey

Project No. SP0026
Contract Sheet No. 0100-002 Rev. B
Classification CONSTRUCTION

SHEET 01 OF 04



- NOTES:**
- DO NOT SCALE FROM THIS DRAWING.
 - ALL DIMENSIONS ARE IN METRES UNLESS STATED OTHERWISE.
 - ALL SETTING OUT TO BE AGREED ON SITE WITH THE PROJECT MANAGER OR SUPERVISOR.
 - WHERE THE FOOTWAY & CARRIAGEWAY ARE TO BE EXCAVATED, THE PERIMETERS OF ALL EXCAVATIONS ARE TO BE SAW CUT TO APPROPRIATE DEPTHS.
 - WHEN EXCAVATING OR BREAKING UP THE EXISTING CARRIAGEWAY, FOOTWAY OR PAVED AREAS, UNLESS OTHERWISE STATED MATERIAL IS TO BE REMOVED TO TIP OFF SITE.
 - WHEN REMOVING EXISTING STREET FURNITURE THE GROUND IS TO BE REINSTATED TO MATCH EXISTING AS AGREED WITH THE S.C.C. ENGINEER.
 - REFER TO DRAWING NO. SP0026-0200-001 TO 004 FOR SITE CLEARANCE & EXCAVATIONS.
 - REFER TO DRAWING NO. SP0026-0800-001 TO 004 FOR SETTING OUT INFORMATION.
 - REFER TO DRAWING NO. SP0026-1100-001 TO 004 FOR KERBS, FOOTWAYS & PAVED AREAS.
 - REFER TO DRAWING NO. SP0026-1100-005 FOR CROSS SECTIONS AND CONSTRUCTION DETAILS.
 - FOR DETAILS OF PROPOSED TRAFFIC SIGNS REFER TO THE SIGN SCHEDULE.
 - FOR DETAILS OF PROPOSED FOOTWAY / CYCLEWAY MARKINGS REFER TO THE LINING SCHEDULE.

- KEY:**
- PROPOSED KERB LINE. REFER TO DRAWING NOS. SP0026-1100-001 TO 004.
 - PROPOSED BUFF COLOURED 400mm x 400mm TACTILE PAVING. REFER TO DRAWING NOS. SP00260-1100-001 TO 004.
 - PROPOSED RED COLOURED 400mm x 400mm TACTILE PAVING. REFER TO DRAWING NOS. SP00260-1100-001 TO 004.
 - PROPOSED BUFF COLOURED 400mm x 400mm CORDUROY PAVING. REFER TO DRAWING NOS. SP00260-1100-001 TO 004.
 - NEW FULL DEPTH FOOTWAY / CYCLEWAY CONSTRUCTION. REFER TO DRAWING NOS. SP0026-1100-001 TO 004.
 - EXISTING FOOTWAY / CYCLEWAY NEW SURFACING & BINDER. REFER TO DRAWING NOS. SP0026-1100-001 TO 004.
 - PROPOSED CARRIAGEWAY CONSTRUCTION. REFER TO DRAWING NOS. SP0026-1100-001 TO 004.
 - PROPOSED CARRIAGEWAY PLANE-OFF & RESURFACE.
 - PROPOSED CONCRETE EDGING STRIP. REFER TO DRAWING NOS. SP0026-1100-001 TO 004.
 - PROPOSED CYCLEWAY DEMARCATION BLOCKS. REFER TO DRAWING NOS. SP0026-1100-001 TO 004.
 - NEW TRAFFIC SIGN TO BE INSTALLED IN ACCORDANCE WITH THE SIGN SCHEDULE.
 - NEW SIGN POST TO BE INSTALLED IN ACCORDANCE WITH THE SIGN SCHEDULE.
 - EXISTING SIGN RELOCATED POSITION IN ACCORDANCE WITH THE SIGN SCHEDULE.
 - EXISTING SIGN TO REMAIN.
 - EXISTING POST TO REMAIN.
 - PROPOSED MARKINGS TO BE INSTALLED IN ACCORDANCE WITH THE LINING SCHEDULE.
 - RELOCATED POSITION OF LIGHTING COLUMN.
 - PROPOSED TRAFFIC BOLLARD.
 - EXISTING VERGE.

Notes

Rev.	Description	Drwn	Sig.	Date	Chkd	Sig.	Date	Appr	Sig.	Date
A	RSA 1/2 COMMENTS INCORPORATED, ADS SIGN AMENDMENTS	TC	TC	FEB 18	SP	SP	FEB 18	DD	DD	FEB 18
B	AMENDMENTS TO TACTILE PAVING AT SPECTRUM CROSSING	TC	TC	MAR 18	SP	SP	MAR 18	DD	DD	MAR 18

SECTION 6

Drawn by	Sig.	Date	Checked by	Sig.	Date	Approved by	Sig.	Date
TC	TC	JAN 18	SP	SP	JAN 18	DD	DD	JAN 18

Scale 1:250 @ A1

North Point

Based upon the Ordnance Survey mapping with permission of the Controller of Her Majesty's Stationery Office © Crown copyright. Unauthorised reproduction infringes Crown copyright and may lead to prosecution or civil proceedings.
Surrey County Council LA 076872 2002.

Drawn by TC Sig. TC Date JAN 18
Checked by originator SP Sig. SP Date JAN 18
Approved by DD Sig. DD Date JAN 18

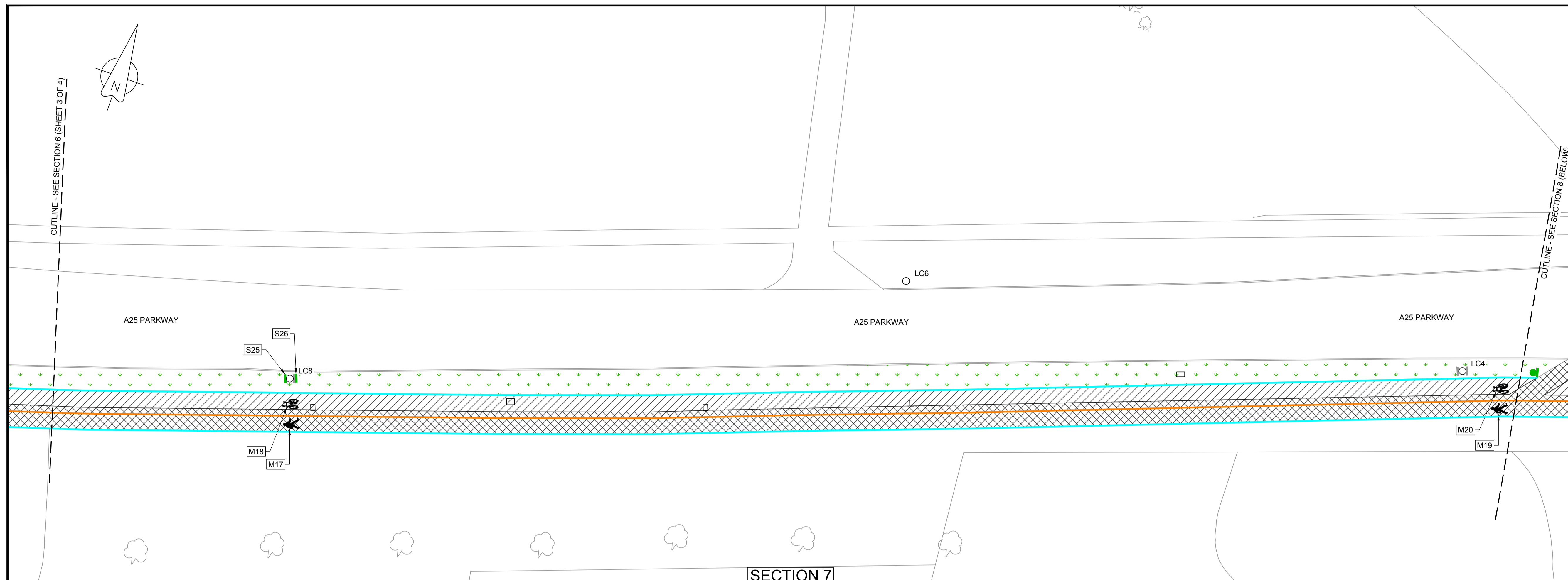
GUILDFORD TOWN CENTRE TRANSPORT PACKAGE
SCHEME 8 - A25 PARKWAY

GENERAL ARRANGEMENT

SURREY COUNTY COUNCIL
Surrey Highway Transport for Surrey

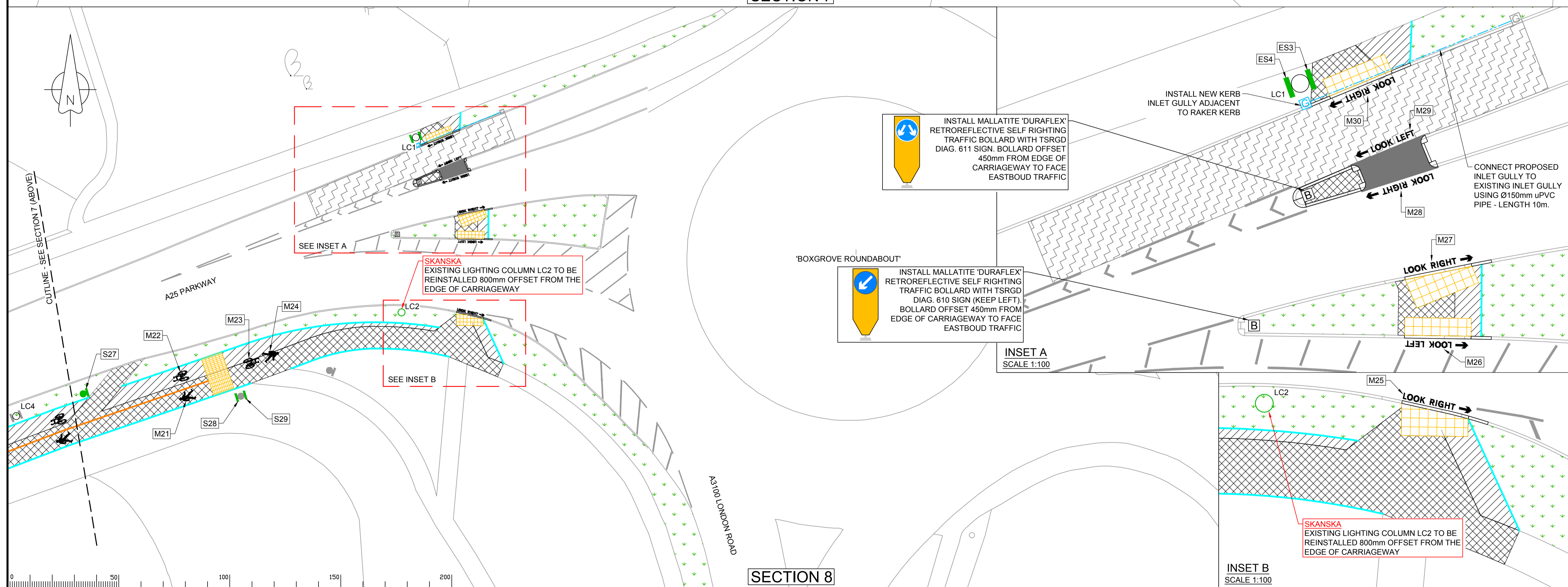
Project No. SP0026
Contract Sheet No. 0100-003 Rev. B
Classification CONSTRUCTION

SHEET 04 OF 04



- NOTES:**
- DO NOT SCALE FROM THIS DRAWING.
 - ALL DIMENSIONS ARE IN METRES UNLESS STATED OTHERWISE.
 - ALL SETTING OUT TO BE AGREED ON SITE WITH THE PROJECT MANAGER OR SUPERVISOR.
 - WHERE THE FOOTWAY & CARRIAGEWAY ARE TO BE EXCAVATED, THE PERIMETERS OF ALL EXCAVATIONS ARE TO BE SAW CUT TO APPROPRIATE DEPTHS.
 - WHEN EXCAVATING OR BREAKING UP THE EXISTING CARRIAGEWAY, FOOTWAY OR PAVED AREAS, UNLESS OTHERWISE STATED MATERIAL IS TO BE REMOVED TO TIP OFF SITE.
 - WHEN REMOVING EXISTING STREET FURNITURE THE GROUND IS TO BE REINSTATED TO MATCH EXISTING AS AGREED WITH THE S.C.C. ENGINEER.
 - REFER TO DRAWING NO. SP0026-0200-001 TO 004 FOR SITE CLEARANCE & EXCAVATIONS.
 - REFER TO DRAWING NO. SP0026-0800-001 TO 004 FOR SETTING OUT INFORMATION.
 - REFER TO DRAWING NO. SP0026-1100-001 TO 004 FOR KERBS, FOOTWAYS & PAVED AREAS.
 - REFER TO DRAWING NO. SP0026-1100-005 FOR CROSS SECTIONS AND CONSTRUCTION DETAILS.
 - FOR DETAILS OF PROPOSED TRAFFIC SIGNS REFER TO THE SIGN SCHEDULE.
 - FOR DETAILS OF PROPOSED FOOTWAY / CYCLEWAY MARKINGS REFER TO THE LINING SCHEDULE.

- KEY:**
- PROPOSED KERB LINE. REFER TO DRAWING NOS. SP0026-1100-001 TO 004.
 - PROPOSED BUFF COLOURED 400mm x 400mm TACTILE PAVING. REFER TO DRAWING NOS. SP00260-1100-001 TO 004.
 - PROPOSED RED COLOURED 400mm x 400mm TACTILE PAVING. REFER TO DRAWING NOS. SP00260-1100-001 TO 004.
 - PROPOSED BUFF COLOURED 400mm x 400mm CORDUROY PAVING. REFER TO DRAWING NOS. SP00260-1100-001 TO 004.
 - NEW FULL DEPTH FOOTWAY / CYCLEWAY CONSTRUCTION. REFER TO DRAWING NOS. SP0026-1100-001 TO 004.
 - EXISTING FOOTWAY / CYCLEWAY NEW SURFACING & BINDER. REFER TO DRAWING NOS. SP0026-1100-001 TO 004.
 - PROPOSED CARRIAGEWAY CONSTRUCTION. REFER TO DRAWING NOS. SP0026-1100-001 TO 004.
 - PROPOSED CARRIAGEWAY PLANE-OFF & RESURFACE.
 - PROPOSED CONCRETE EDGING STRIP. REFER TO DRAWING NOS. SP0026-1100-001 TO 004.
 - PROPOSED CYCLEWAY DEMARCATION BLOCKS. REFER TO DRAWING NOS. SP0026-1100-001 TO 004.
 - NEW TRAFFIC SIGN TO BE INSTALLED IN ACCORDANCE WITH THE SIGN SCHEDULE.
 - NEW SIGN POST TO BE INSTALLED IN ACCORDANCE WITH THE SIGN SCHEDULE.
 - EXISTING SIGN RELOCATED POSITION IN ACCORDANCE WITH THE SIGN SCHEDULE.
 - EXISTING SIGN TO REMAIN.
 - EXISTING POST TO REMAIN.
 - PROPOSED MARKINGS TO BE INSTALLED IN ACCORDANCE WITH THE LINING SCHEDULE.
 - RELOCATED POSITION OF LIGHTING COLUMN.
 - PROPOSED TRAFFIC BOLLARD.
 - EXISTING VERGE.



Notes

Rev.	Description	Drwn	Sig.	Date	Chkd	Sig.	Date	Appr	Sig.	Date
A	RSA 1/2 COMMENTS INCORPORATED, ADS SIGN AMENDMENTS	TC	TC	FEB 18	SP	SP	FEB 18	DD	DD	FEB 18
B	AMENDMENTS TO TACTILE PAVING AT SPECTRUM CROSSING	TC	TC	MAR 18	SP	SP	MAR 18	DD	DD	MAR 18

Rev.	Description	Drwn	Sig.	Date	Chkd	Sig.	Date	Appr	Sig.	Date
A	RSA 1/2 COMMENTS INCORPORATED, ADS SIGN AMENDMENTS	TC	TC	FEB 18	SP	SP	FEB 18	DD	DD	FEB 18
B	AMENDMENTS TO TACTILE PAVING AT SPECTRUM CROSSING	TC	TC	MAR 18	SP	SP	MAR 18	DD	DD	MAR 18

North Point

Based upon the Ordnance Survey mapping with permission of the Controller of Her Majesty's Stationery Office © Crown copyright. Unauthorised reproduction infringes Crown copyright and may lead to prosecution or civil proceedings. Surrey County Council LA 076872 2002.

Drawn by TC Sig. TC Date JAN 18

Checked by originator SP Sig. SP Date JAN 18

Approved by DD Sig. DD Date JAN 18

GUILDFORD TOWN CENTRE TRANSPORT PACKAGE
SCHEME 8 - A25 PARKWAY
GENERAL ARRANGEMENT

Project No. SP0026

Contract Sheet No. 0100-004 Rev. B

Classification CONSTRUCTION

SURREY COUNTY COUNCIL
 Transport for Surrey