

Rev.	Description	Drawn	Slip	Date	Chkd	Slip	Date	Appr	Slip	Date

Notes upon the Ordnance Survey mapping with the permission of the Controller of Her Majesty's Stationery Office. Crown copyright. Unauthorised reproduction infringes Crown copyright and may lead to prosecution or civil proceedings. Surrey County Council. LA 000000 1000.

Drawn by: JH Date: 2024
Checked by: JH Date: 2024
Approved by: DC Date: 2024

Project: **SPELTHORNE DPE**

Implemented Traffic Orders

Project No: **3282/SPEL**

Contract No: **2024-16**

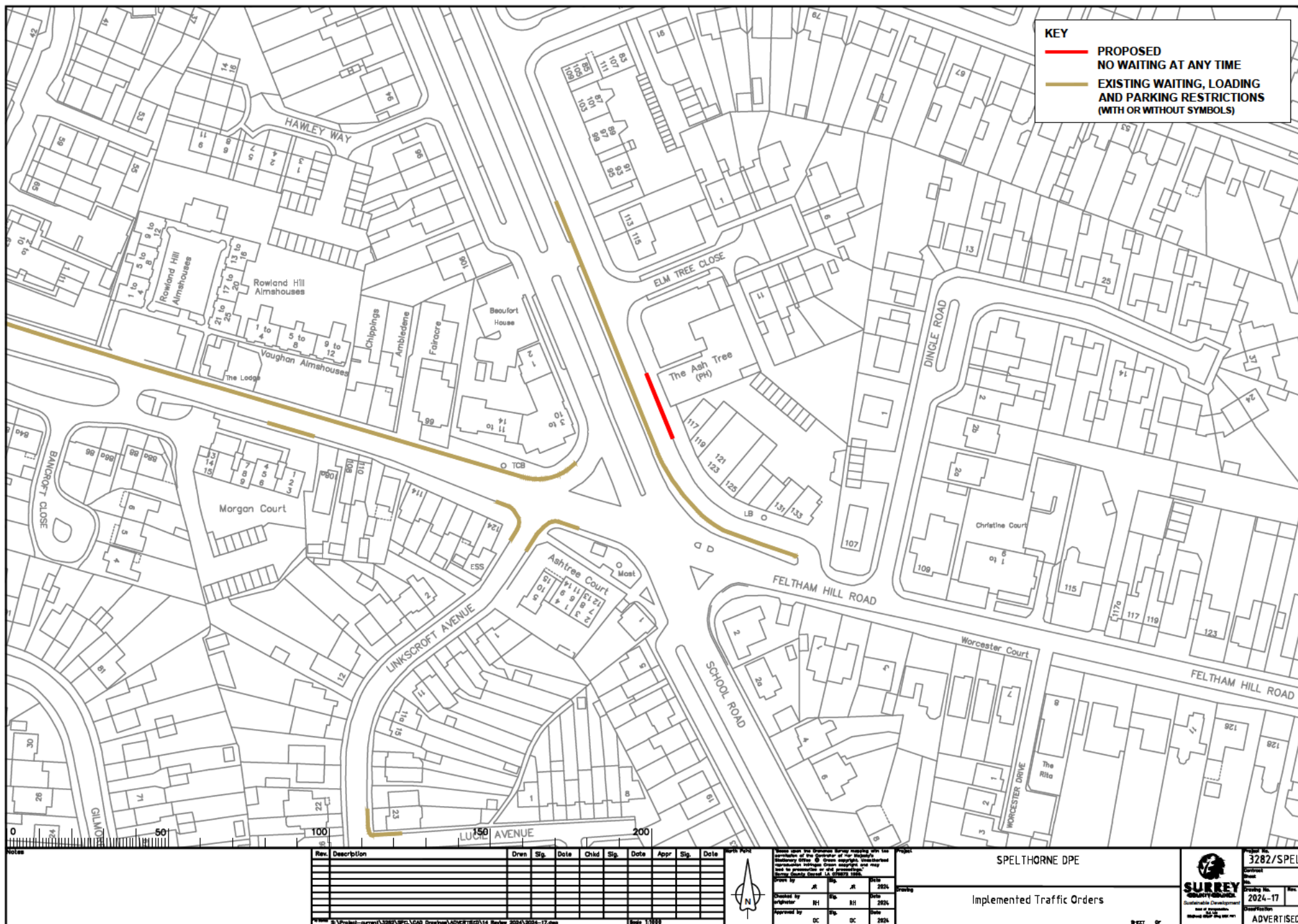
Drawn by: **2024-16**

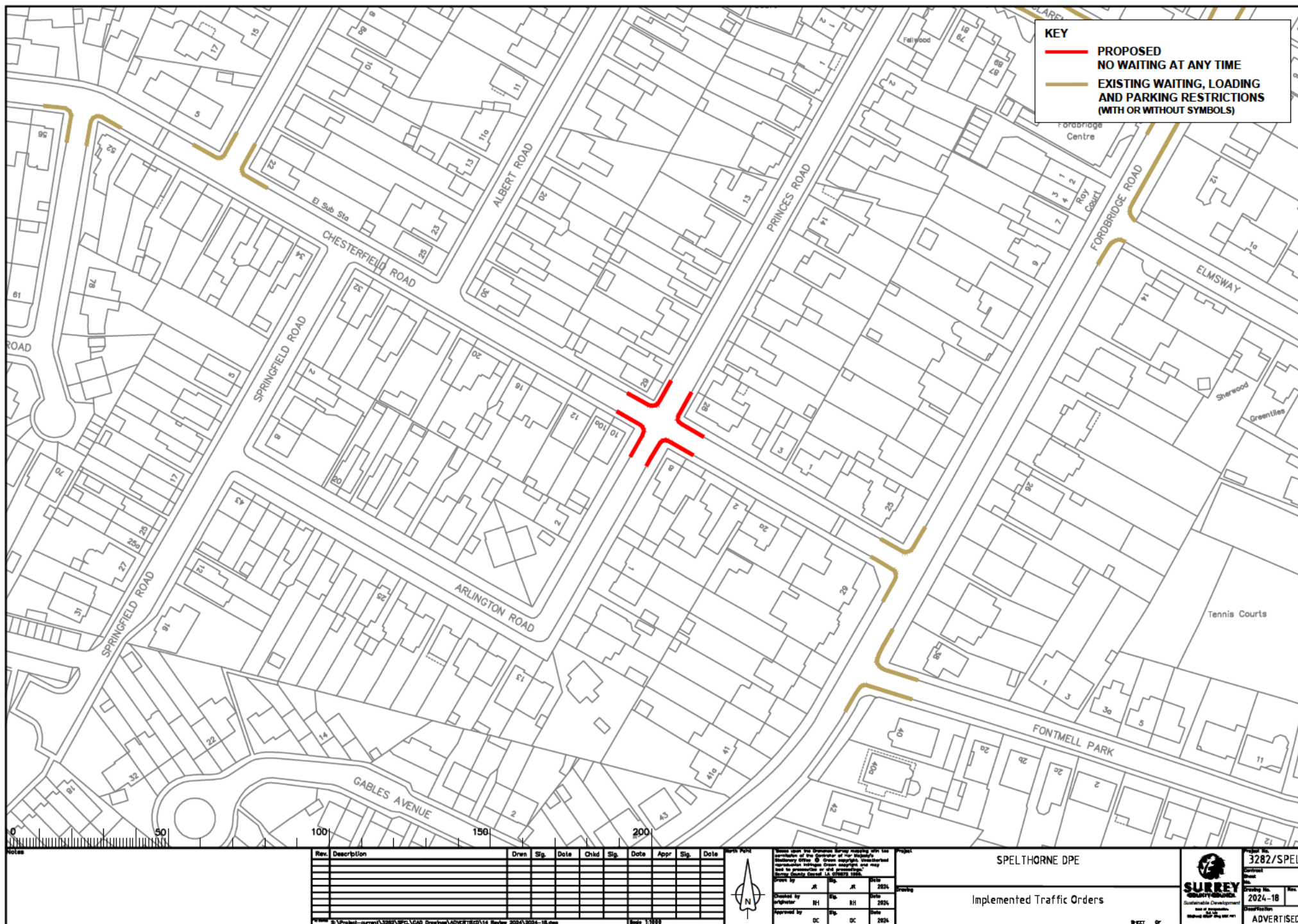
Checked by: **2024-16**

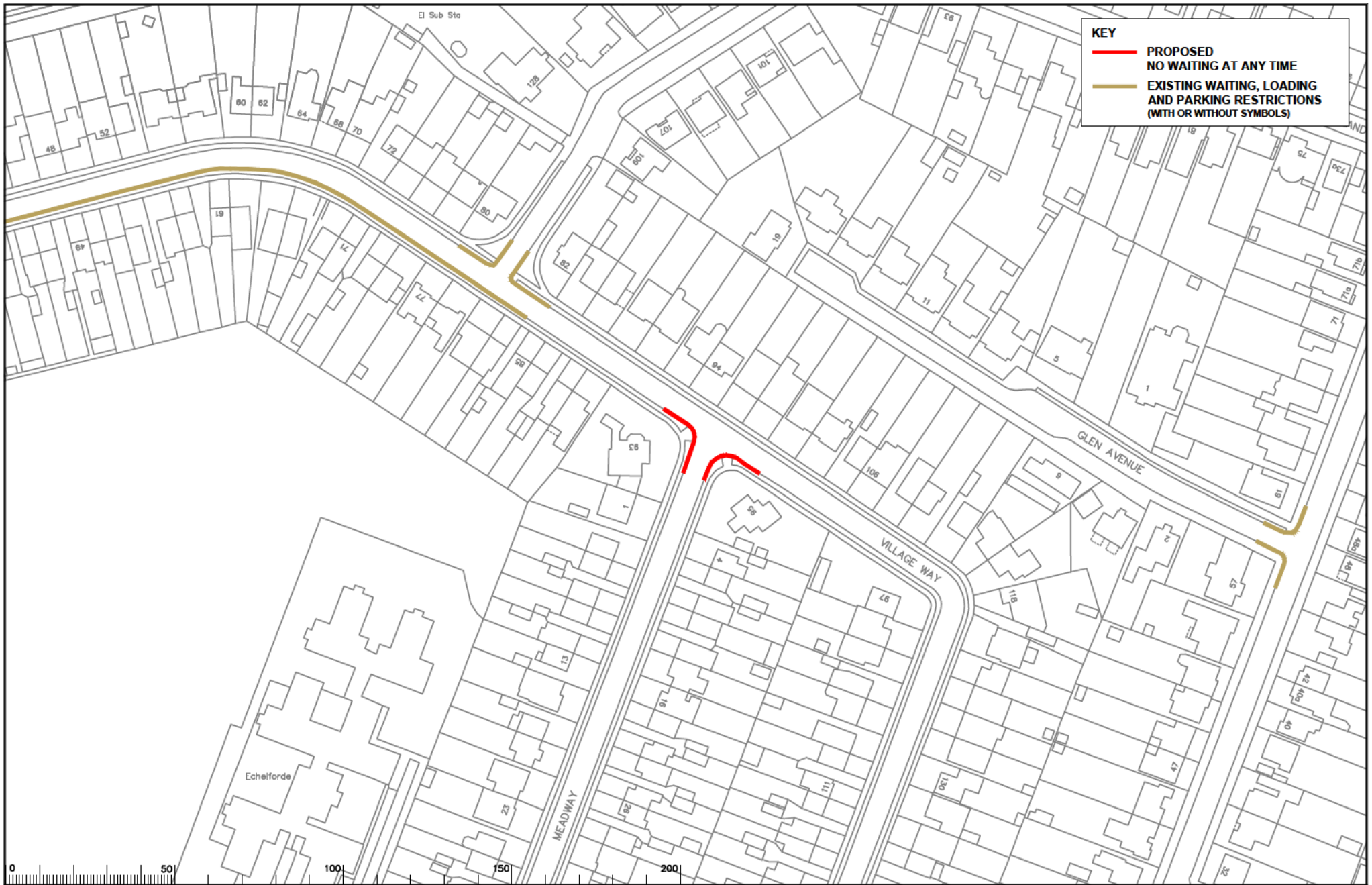
Approved by: **2024-16**

Scale: **1:1000**

SURREY
COUNTY COUNCIL
Surrey County Council
Surrey County Council
Surrey County Council







KEY

PROPOSED
NO WAITING AT ANY TIME

EXISTING WAITING, LOADING
AND PARKING RESTRICTIONS
(WITH OR WITHOUT SYMBOLS)

NOTES

Rev.	Description	Drawn	Slp.	Date	Chkd	Slp.	Date	Appr.	Slp.	Date

North Arrow

Notes upon the Ordnance Survey mapping are the responsibility of the Controller of the Survey of the United Kingdom. The Controller is not responsible for any errors or omissions in the data or for any loss or damage to property or for any other consequences arising from the use of the data.

Drawn by: JH Date: 2024

Checked by: JH Date: 2024

Approved by: JH Date: 2024

Project: SPELTHORNE DPE

Implemented Traffic Orders

Drawn by: JH Date: 2024

Checked by: JH Date: 2024

Approved by: JH Date: 2024

SURREY COUNTY COUNCIL
Surrey County Council
2024-19
ADVERTISED