
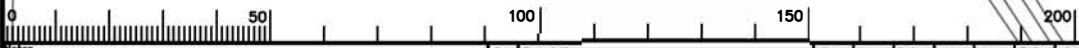
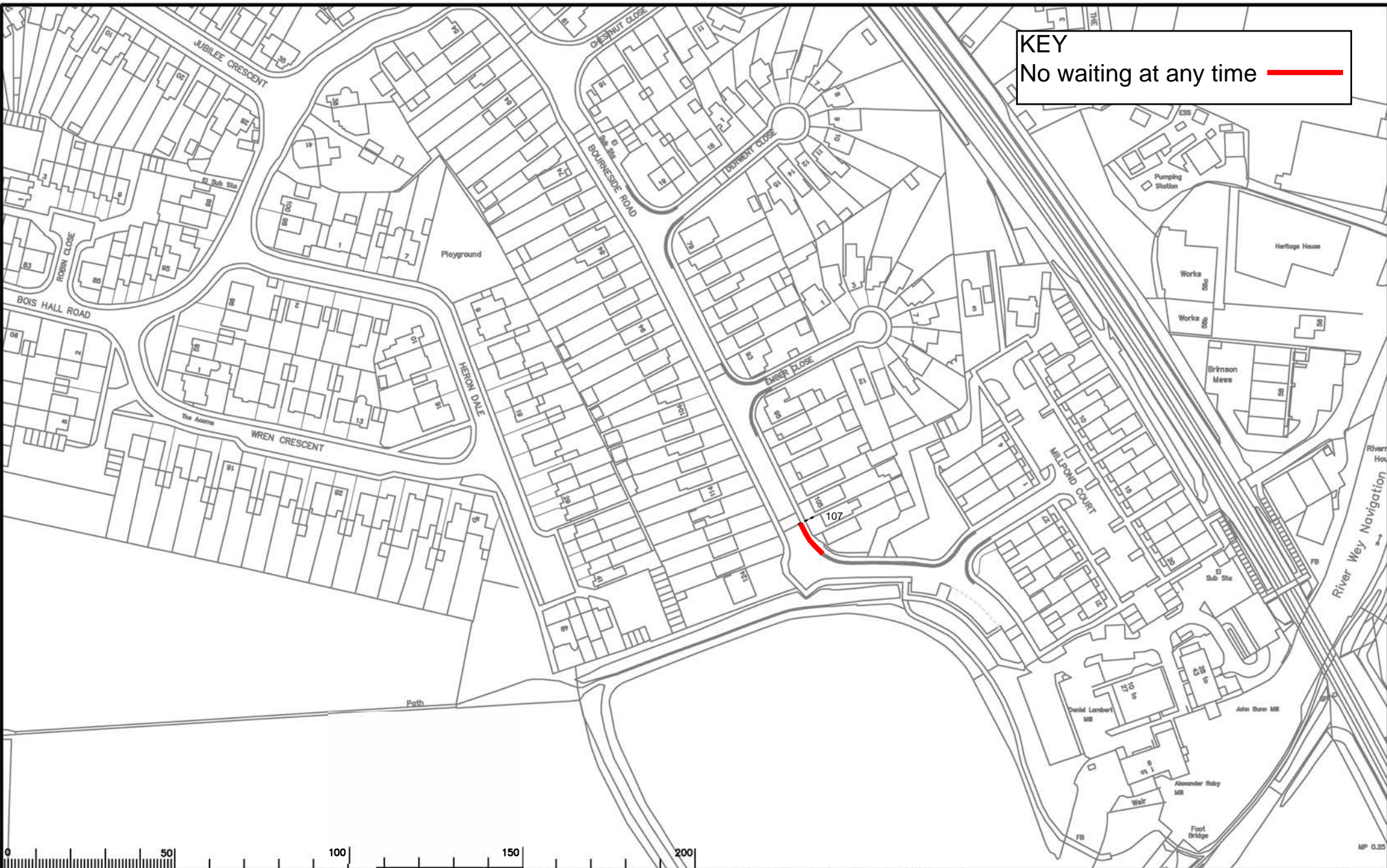
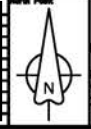



KEY
No waiting at any time 




Drawing: AD 01



RUNNYMEDE DPE ADDLESTONE DIVISION		 SURREY COUNTY COUNCIL	Project No. 3282/RUN
IMPLEMENTED TRAFFIC ORDERS ADDLESTONE			Sheet No. 1 of 1

MP 0.25



KEY:
No waiting at any time 

© Crown copyright and database rights 2024 OS 100019613. Use of this data is subject to terms and conditions (see below). Except A-Z Street Atlas © Copyright of the Publishers Geographers' A-Z Map Company Ltd. rights OS 100019613. Use of this data is subject to terms and conditions, SCC



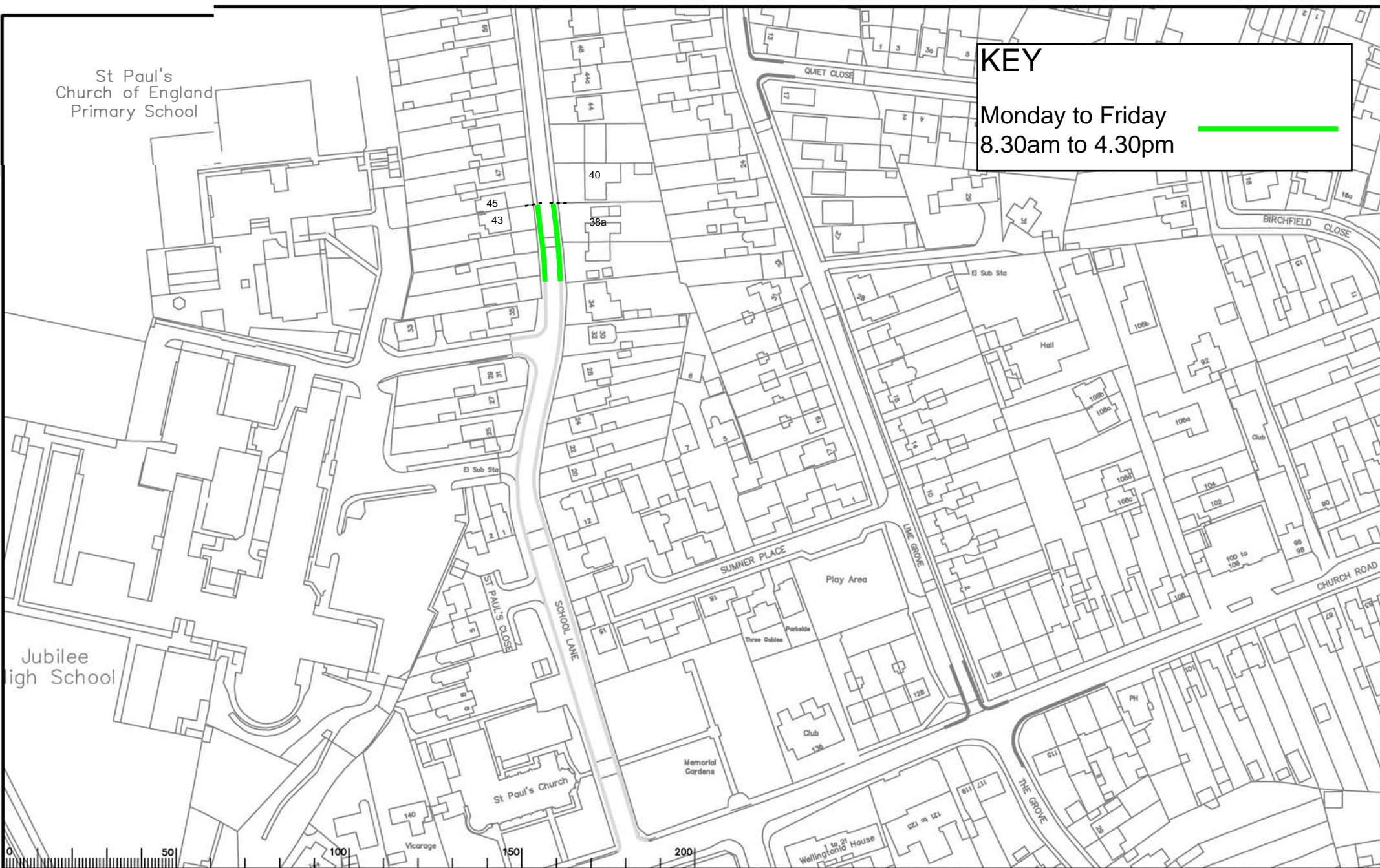
Drawing: AD 02

Printed By: Double-click to edit
Printed On:
Project No:
Scale: 1:413 Original Size A4

Ongar Road




KEY
 Monday to Friday
 8.30am to 4.30pm



Drawing: AD 03

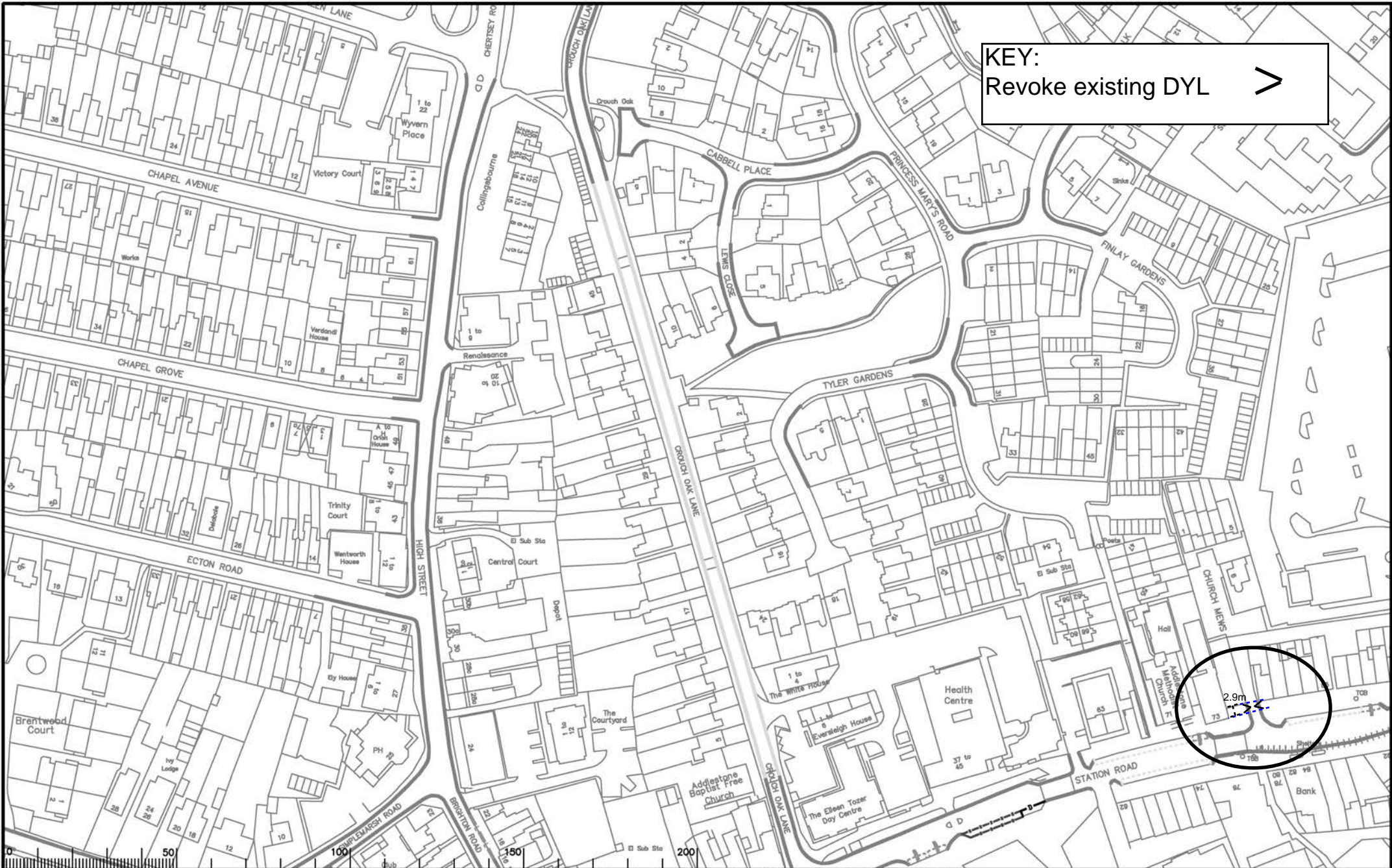
Rev	Description	Drawn	Site	Date	Checked	Site	Date	Approved	Site	Date



RUNNYMEDE DPE
 ADDLESTONE DIVISION
 IMPLEMENTED TRAFFIC ORDERS
 ADDLESTONE

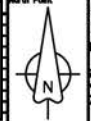
Project No. 3282/RUN
 Contract No.
 Sheet No.
 Drawing No.
 Revision
 Date

SURREY COUNTY COUNCIL



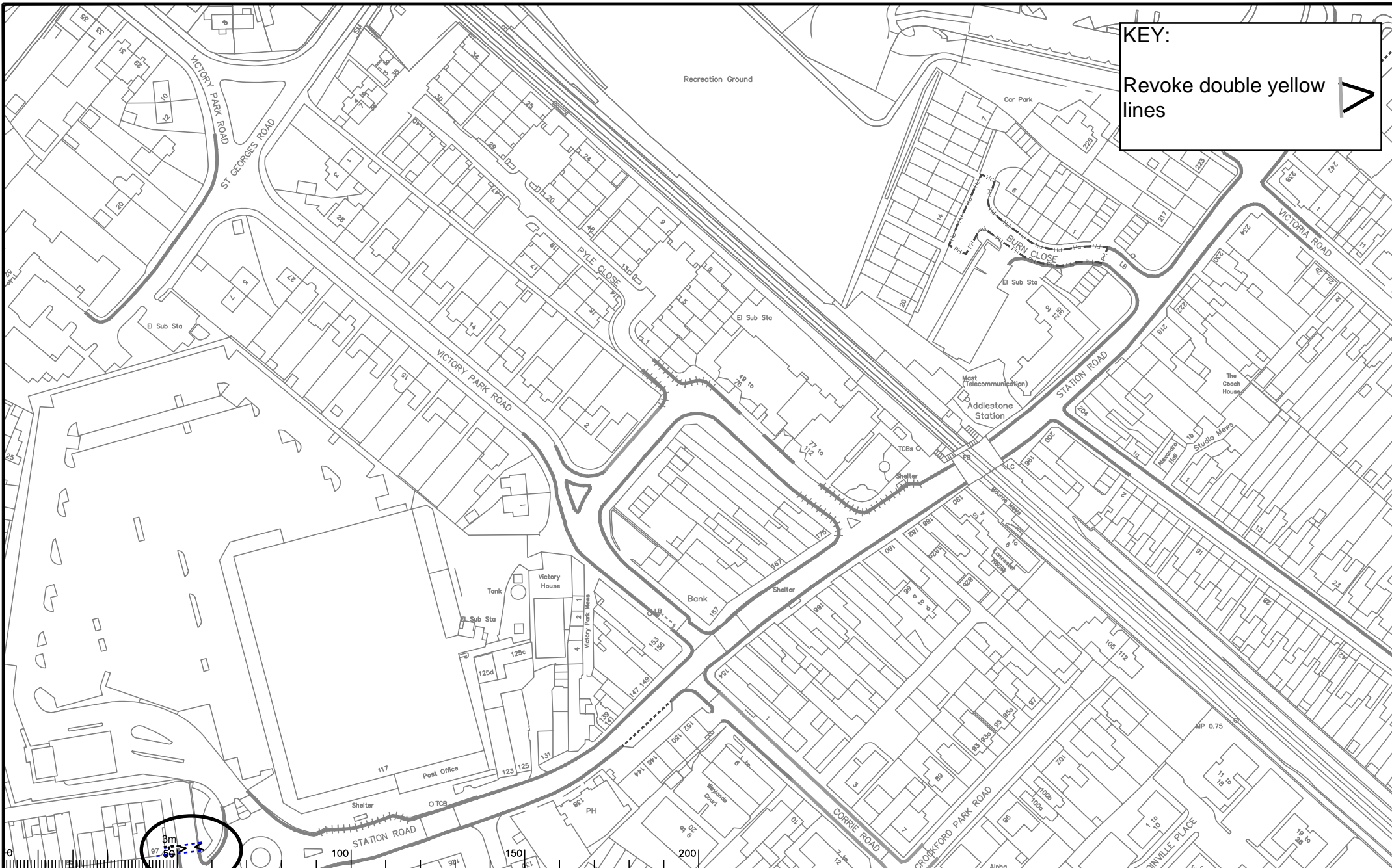
KEY:
 Revoke existing DYL >


Drawing: AD 04

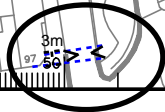


RUNNYMEDE DPE
 ADDLESTONE DIVISION
 IMPLEMENTED TRAFFIC ORDERS
 ADDLESTONE

Project No.	3282/RUN
Contract No.	
Sheet No.	
Drawing No.	
Revision	




KEY:
 Revoke double yellow lines 



Notes
Drawing: AD 05

Revised upon the Ordnance Survey maps with the Project



**RUNNYMEDE DPE
 ADDLESTONE DIVISION**
 IMPLEMENTED TRAFFIC ORDERS
 ADDLESTONE

SURREY COUNTY COUNCIL

Project No.	3282/RUN
Contract Sheet No.	
Drawing No.	
Rev.	
Classification	