

KEY

— PROPOSED
NO WAITING AT ANY TIME

— EXISTING WAITING, LOADING
AND PARKING RESTRICTIONS
(WITH OR WITHOUT SYMBOLS)



Notes

Rev.	Description	Drwn	Slg.	Date	Chkd	Slg.	Date	Appr	Slg.	Date
A	RESTRICTIONS AMENDED	CAH	CAH	09.18	PW	PW	09.18	DC	DC	09.18
B	RESTRICTIONS AMENDED	CAH	CAH	10.19	PW	PW	10.19	DC	DC	10.19
C	RESTRICTIONS AMENDED	CAH	CAH	05.21	PW	PW	05.21	DC	DC	05.21
D	RESTRICTIONS AMENDED	CAH	CAH	10.19	PW	PW	10.19	DC	DC	10.19
E	RESTRICTIONS AMENDED	RB	RB	08.22	PW	PW	08.22	DC	DC	08.22

Drwn	Slg.	Date	Chkd	Slg.	Date	Appr	Slg.	Date
CAH	CAH	09.18	PW	PW	09.18	DC	DC	09.18
CAH	CAH	10.19	PW	PW	10.19	DC	DC	10.19
CAH	CAH	05.21	PW	PW	05.21	DC	DC	05.21
CAH	CAH	10.19	PW	PW	10.19	DC	DC	10.19
RB	RB	08.22	PW	PW	08.22	DC	DC	08.22

North Point

Scale 1:1250

Based upon the Ordnance Survey mapping with the permission of the Controller of Her Majesty's Stationery Office. © Crown copyright. Unauthorised reproduction infringes Crown copyright and may lead to prosecution or civil proceedings. Surrey County Council LA 076972 1995.

Drawn by	Slg.	Date
CAH	CAH	04.16

Checked by originator	Slg.	Date
JAR	JAR	04.16

Approved by	Slg.	Date
RH	RH	04.16

Project

**RUNNYMEDE DPE
ENGLEFIELD GREEN DIVISION**

Implemented Traffic Orders
EGHAM

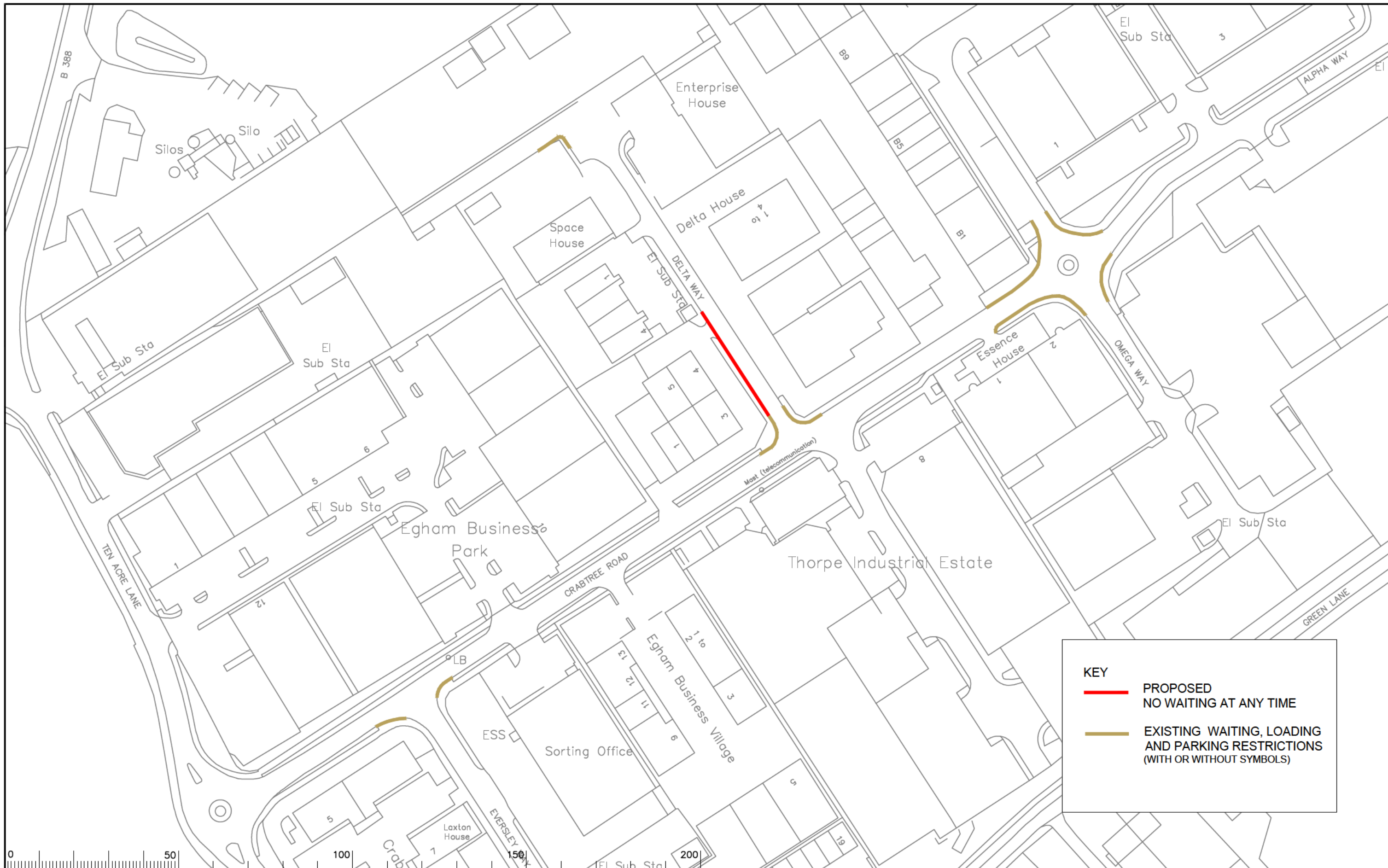
SH2ET OF

Project No. 3282/RUN

Contract Sheet No. 3282_25

Rev. E

Classification: PROPOSAL



KEY

- PROPOSED NO WAITING AT ANY TIME
- EXISTING WAITING, LOADING AND PARKING RESTRICTIONS (WITH OR WITHOUT SYMBOLS)



Notes

Rev.	Description	Drwn	Sig.	Date	Chkd	Sig.	Date	Aprd	Sig.	Date
A	RESTRICTIONS AMENDED	CAH	CAH	02.18	PW	PW	02.18	DC	DC	02.18
B	RESTRICTIONS AMENDED	CAH	CAH	08.18	PW	PW	08.18	DC	DC	08.18
C	RESTRICTIONS AMENDED	RB	RB	08.22	PW	PW	08.22	DC	DC	08.22

Drwn	Sig.	Date	Chkd	Sig.	Date	Aprd	Sig.	Date
CAH	CAH	02.18	PW	PW	02.18	DC	DC	02.18
CAH	CAH	08.18	PW	PW	08.18	DC	DC	08.18
RB	RB	08.22	PW	PW	08.22	DC	DC	08.22

Scale 1:1250



Based upon the Ordnance Survey mapping with the permission of the Controller of Her Majesty's Stationery Office. © Crown copyright. Unauthorised reproduction in any form is prohibited. Surrey County Council LA 078873 1998.

Drawn by	CAH	Sig.	CAH	Date	07.14
Checked by	JAR	Sig.	JAR	Date	07.14
Approved by	RH	Sig.	RH	Date	07.14

Project
 RUNNYMEDE DPE
 FOXHILLS, THORPE and VIRGINIA WATER DIVISION


Drawing
 IMPLEMENTED TRAFFIC ORDERS
 THORPE

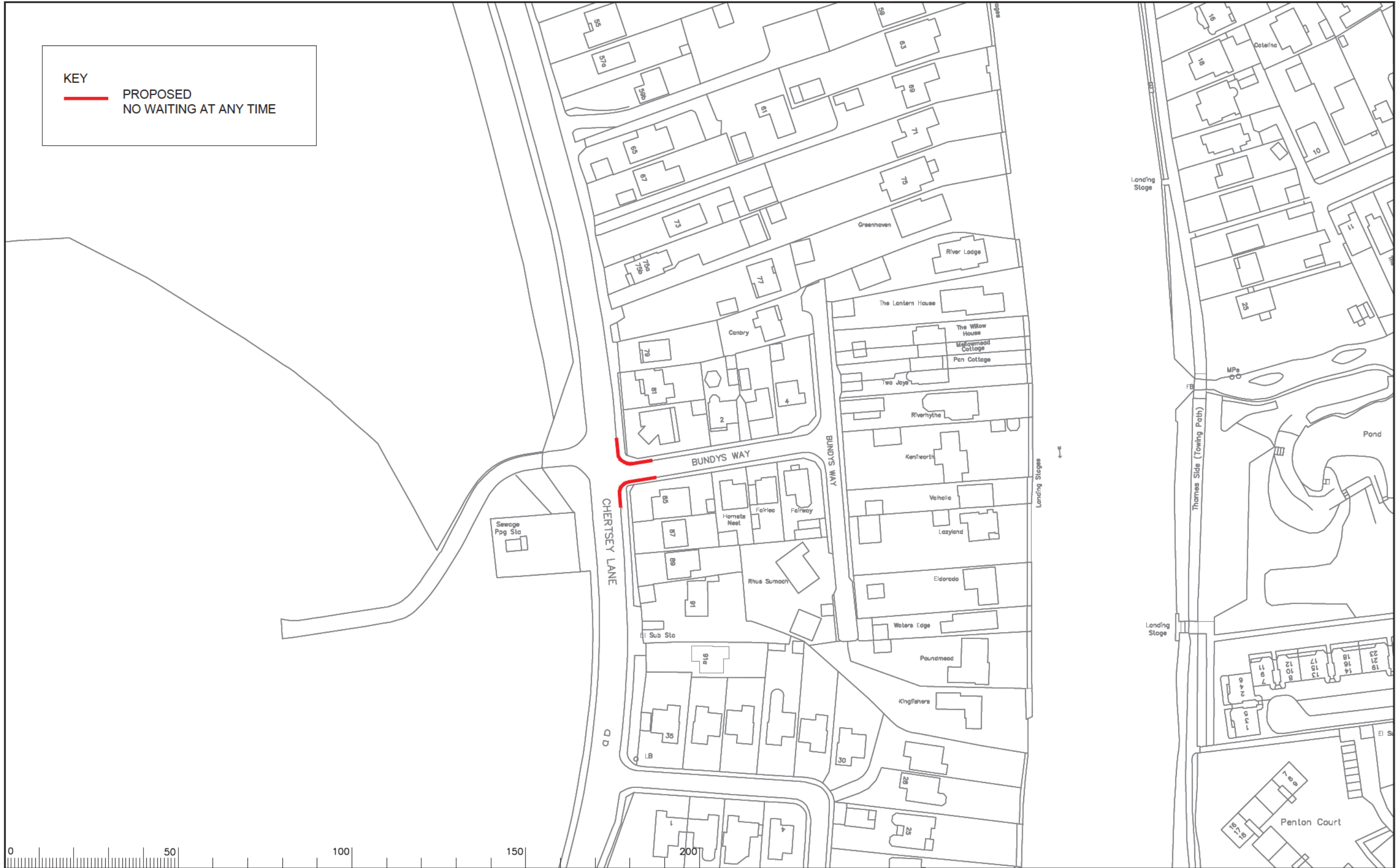
SHEET **07**

SURREY COUNTY COUNCIL

Project No. 3282
 Contract Sheet No. 3282_74
 Rev. C
 Classification PROPOSAL

KEY

 PROPOSED
NO WAITING AT ANY TIME




Notes

Rev.	Description	Drwn	Sig.	Date	Chkd	Sig.	Date	Appr.	Sig.	Date

Drwn	Sig.	Date	Chkd	Sig.	Date	Appr.	Sig.	Date

North Point



Scale 1:1250

Based upon the Ordnance Survey mapping with the permission of the Controller of Her Majesty's Stationery Office. Crown copyright. Unauthorised reproduction in this document is prohibited and may lead to prosecution or civil proceedings. Surrey County Council LA 078873 1998.

Drawn by	RB	Sig.	RB	Date	08.22
Checked by	PW	Sig.	PW	Date	08.22
Approved by	RH	Sig.	RH	Date	08.22

Project

RUNNYMEDE DPE
FOXHILLS, THORPE and VIRGINIA WATER DIVISION

Drawing

IMPLEMENTED TRAFFIC ORDERS
THORPE

SHEET **07**



SURREY COUNTY COUNCIL

Project No. **3282/RUN**
Contract Sheet No. **3282_142**
Drawing No. **3282_142**
Rev. **-**
Classification **PROPOSAL**