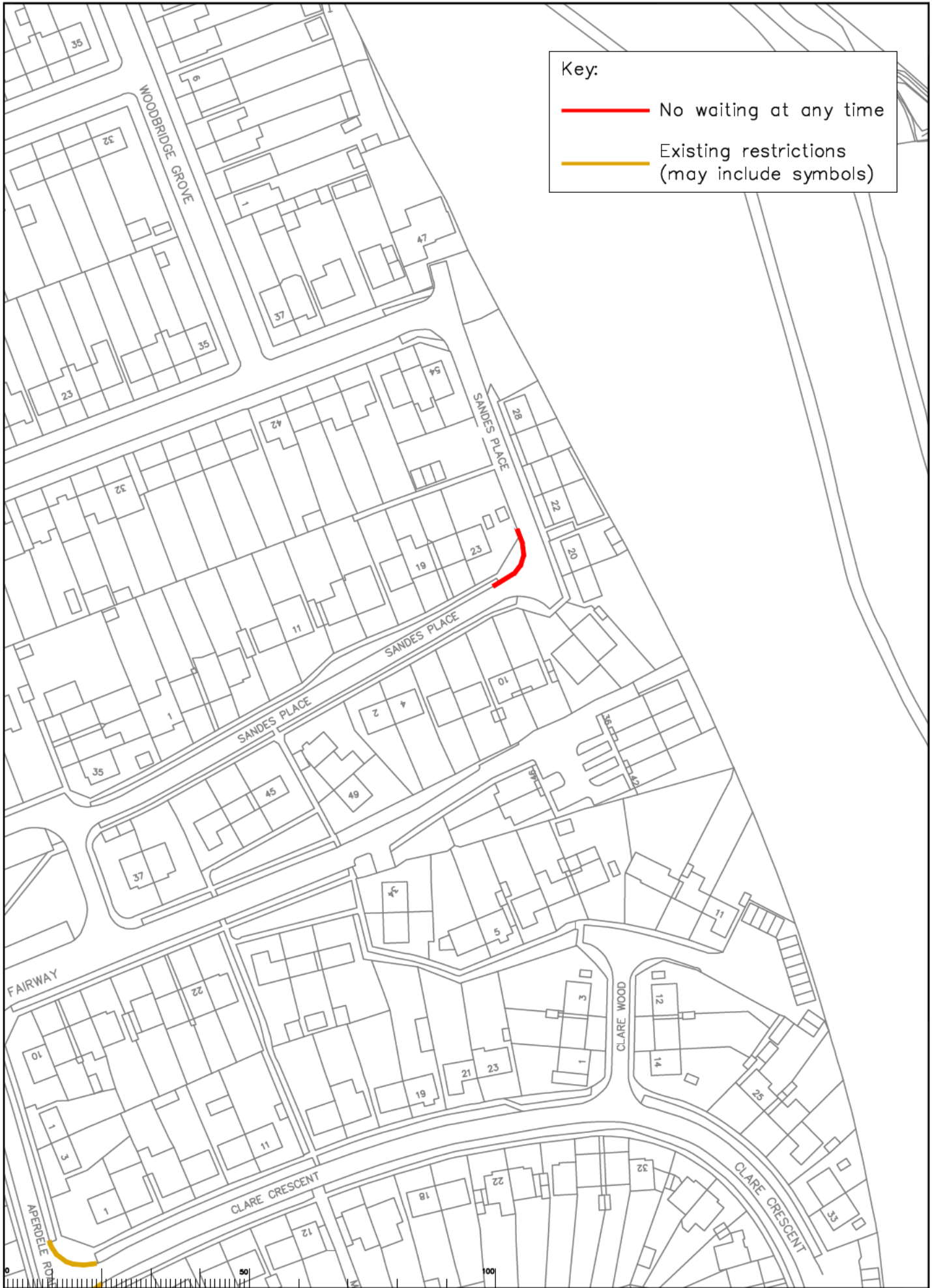


Key:

- No waiting at any time
- Existing restrictions (may include symbols)



Rev	Description	Drawn	Sig.	Date	Chkd	Sig.	Date	Appr	Sig.	Date



Drawn by	SDC	Drawn	SDC	Date	05/21
Checked by	RH	Checked	RH	Date	05/21
Approved by	DC	Approved	DC	Date	05/21

Project: Mole Valley Parking Review 2021

Drawing: Proposed Waiting Restrictions - Leatherhead Sandes Place

SURREY
Surrey Highway

Project No. 06
Drawing No. 06
Rev. 06
Status: COMM

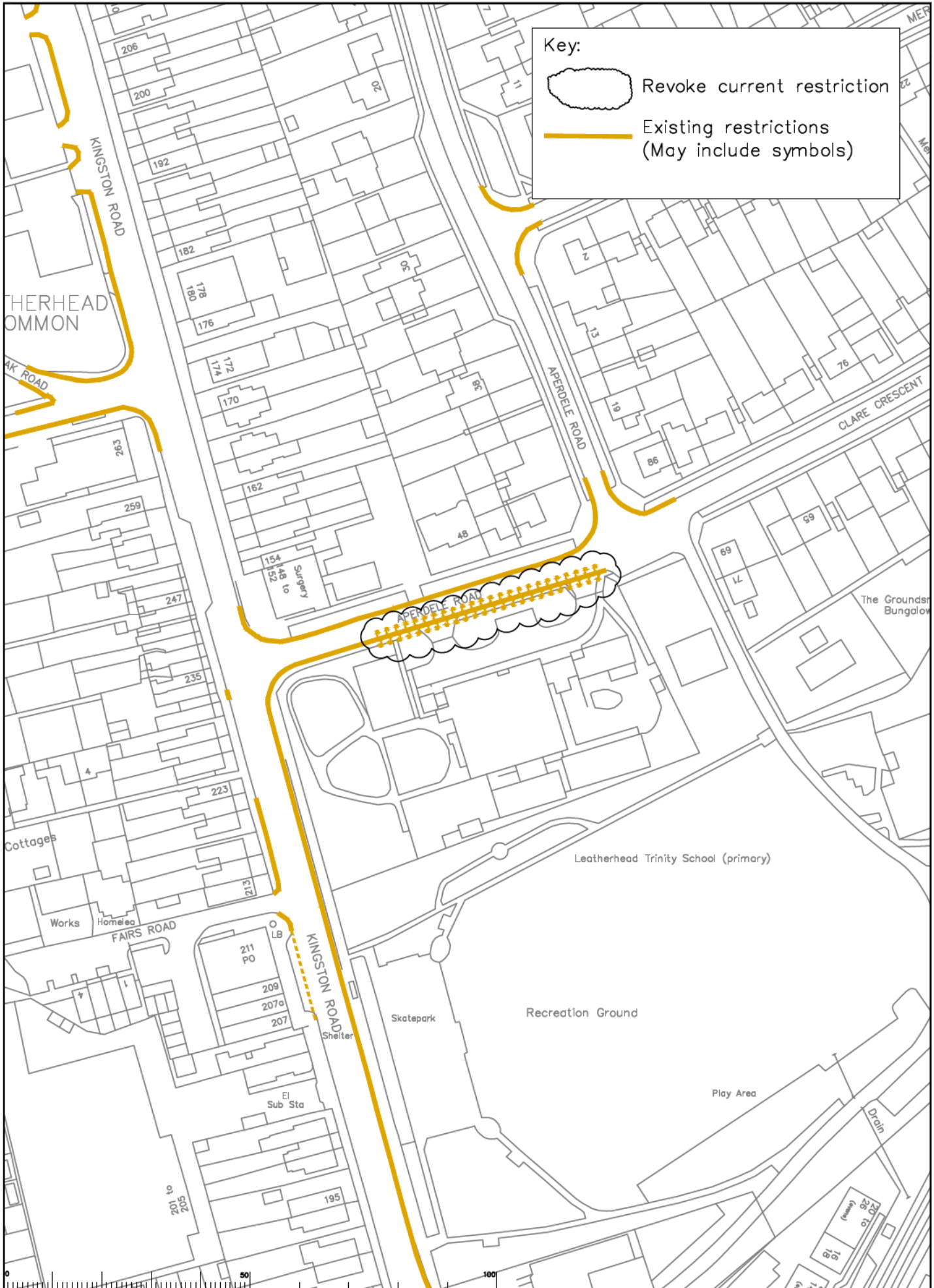
Key:



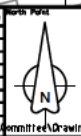
Revoke current restriction



Existing restrictions
(May include symbols)



Rev	Description	Drawn	Sig.	Date	Chkd	Sig.	Date	Appr	Sig.	Date



Drawn by	SDC	Sig.	SDC	Date	05/21
Checked by	RH	Sig.	RH	Date	05/21
Approved by	DC	Sig.	DC	Date	05/21

Project: Mole Valley Parking Review 2021

Drawing: Proposed Waiting Restrictions - Leatherhead Aperdele Road

Project No. 07

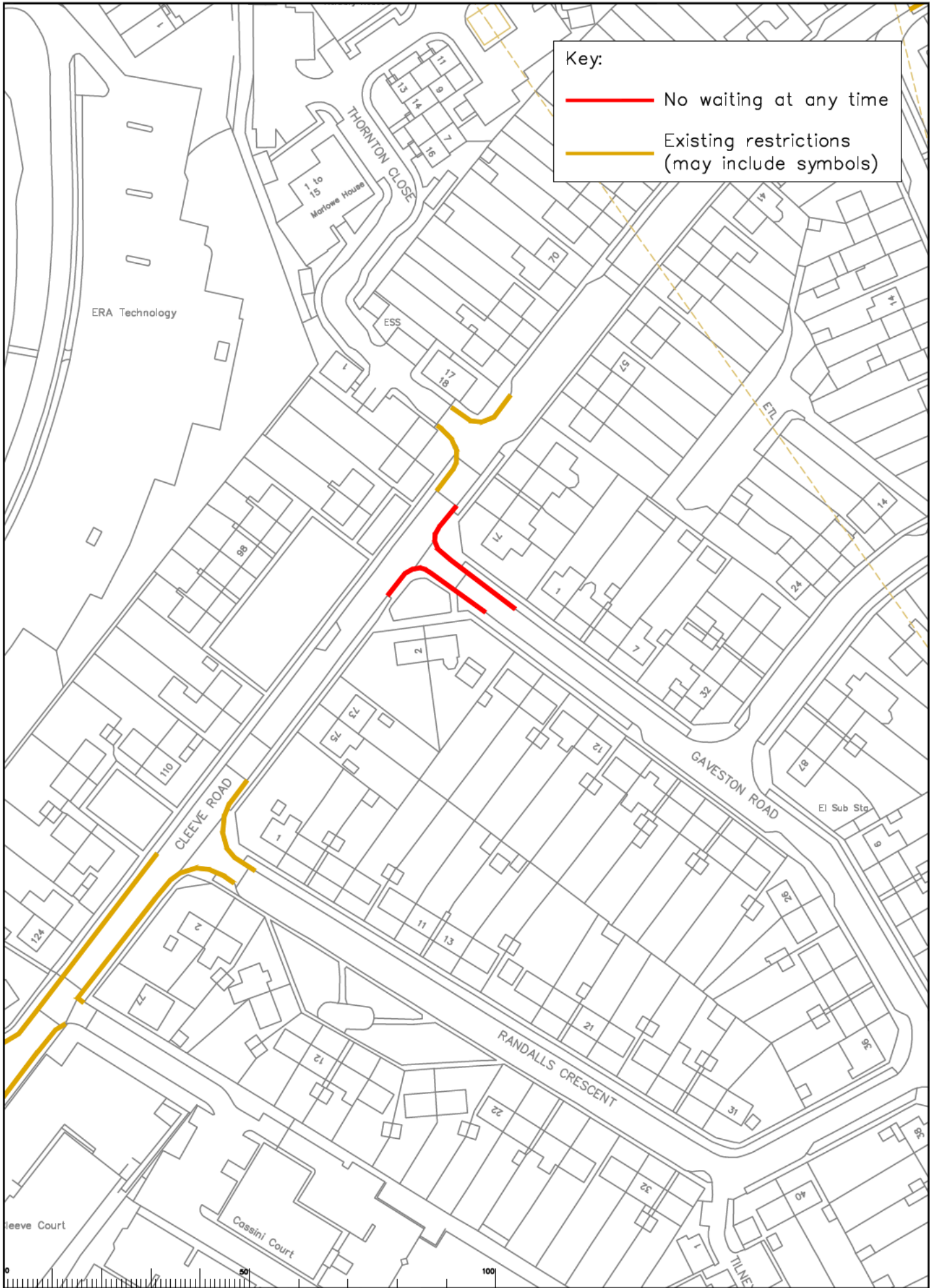
Contract Sheet No. 07

Revision: COMM

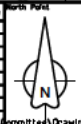
SURREY SUSTAINABLE DEVELOPMENT

Key:

- No waiting at any time
- Existing restrictions (may include symbols)



Rev	Description	Drawn	Sig.	Date	Chkd	Sig.	Date	Appr	Sig.	Date



Based upon the Ordnance Survey map with the permission of the Controller of the Map. The Ordnance Survey name is used under license and may not be reproduced in any form without the permission of the Ordnance Survey. © Crown copyright. Ordnance Survey. All rights reserved.

Drawn by: SOC Date: 05/21
 Checked by: RH Date: 05/21
 Approved by: DC Date: 05/21

Mole Valley Parking Review 2021

Proposed Waiting Restrictions - Leatherhead
 Cleeve Road / Gaveston Road

SURREY
 COUNTY COUNCIL
 Sustainable Development
 Surrey Highways

Project No.	Contract Sheet No.
Drawing No. 08	Rev. 01
COMM	

