

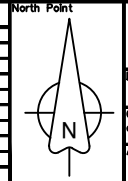
KEY

- PROPOSED NO WAITING AT ANY TIME
- EXISTING WAITING, LOADING AND PARKING RESTRICTIONS (WITH OR WITHOUT SYMBOLS)



Notes

Rev.	Description	Drwn	Sig.	Date	Chkd	Sig.	Date	Appr	Sig.	Date
A	RESTRICTIONS AMENDED	CAH	CAH	08.17	RH	RH	08.17	RH	RH	08.17
B	RESTRICTIONS AMENDED	CAH	CAH	10.19	AH	AH	10.19	DC	DC	10.19
C	RESTRICTIONS AMENDED	SDC	SDC	10.21	RH	RH	10.21	DC	DC	10.21
D	RESTRICTIONS AMENDED	RB	RB	05.23	AC	AC	05.23	DC	DC	05.23
E	RESTRICTIONS AMENDED	RB	RB	11.23	AC	AC	11.23	RH	RH	11.23



Based upon the Ordnance Survey mapping with the permission of the Controller of Her Majesty's Stationery Office. © Crown copyright. Unauthorised reproduction infringes Crown copyright and may lead to prosecution or civil proceedings. Surrey County Council, LA 07872 1000.

Drawn by: CAH, Sig. CAH, Date 2012

Checked by originator: RH, Sig. RH, Date 2012

Approved by: DC, Sig. DC, Date 2012

Project: REIGATE AND BANSTEAD DPE BANSTEAD

Implemented Traffic Orders

Project No. 3282/R&B

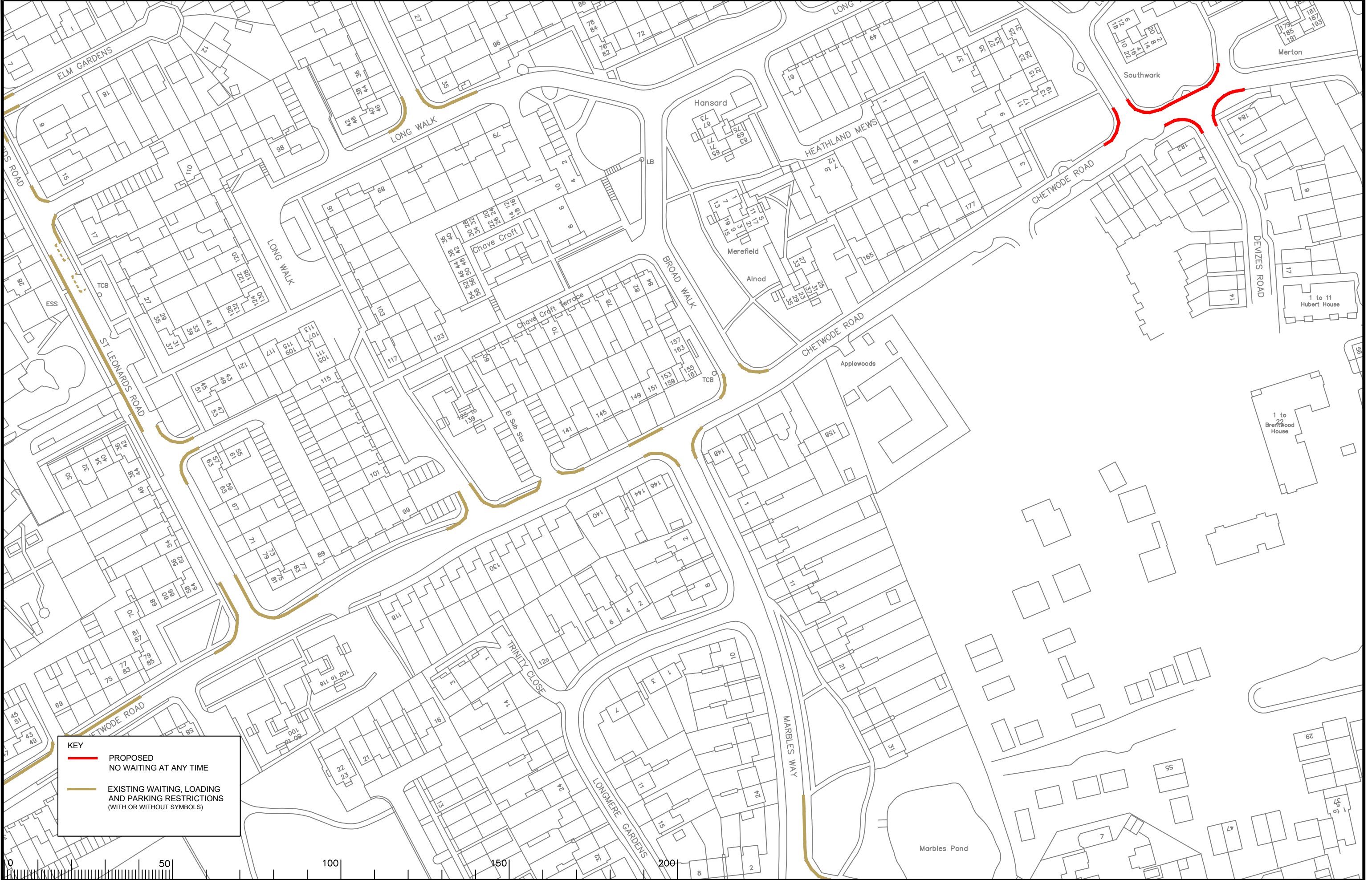
Contract Sheet No. DC

Drawing No. 18157

Rev. E

Classification: PROPOSED

SHEET OF



KEY

- PROPOSED NO WAITING AT ANY TIME
- EXISTING WAITING, LOADING AND PARKING RESTRICTIONS (WITH OR WITHOUT SYMBOLS)



Notes

Rev.	Description	Drwn	Sig.	Date	Chkd	Sig.	Date	Appr	Sig.	Date
A	RESTRICTIONS AMENDED	CAH	CAH	07.16	RH	RH	07.16	RH	RH	07.16
B	RESTRICTIONS AMENDED	CAH	CAH	08.17	RH	RH	08.17	RH	RH	08.17
C	RESTRICTIONS AMENDED	CAH	CAH	01.19	RH	RH	01.19	DC	DC	01.19
D	RESTRICTIONS AMENDED	SDC	SDC	10/21	RH	RH	10/21	RH	RH	10/21
E	RESTRICTIONS AMENDED	RB	RB	11.23	AC	AC	11.23	RH	RH	11.23

North Point

Scale 1:1250

Based upon the Ordnance Survey mapping with the permission of the Controller of Her Majesty's Stationery Office. © Crown copyright. Unauthorised reproduction infringes Crown copyright and may lead to prosecution or civil proceedings. Surrey County Council, LA 074872 1006.

Project

**REIGATE AND BANSTEAD DPE
TATTENHAM**

Drawing

IMPLEMENTED TRAFFIC ORDERS

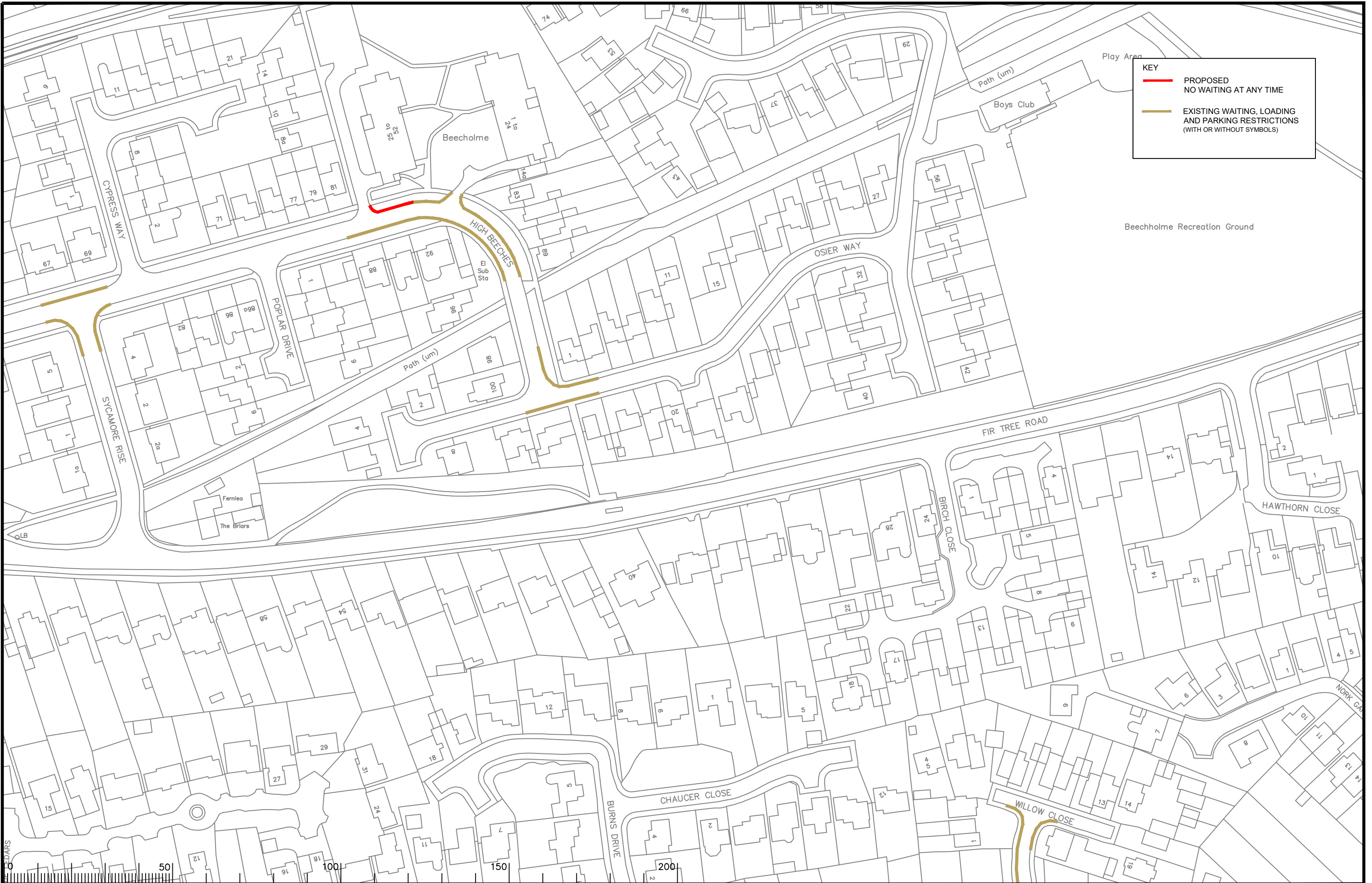
SHEET OF

Project No. 3282/R&B

Contract Sheet No. 18174

Rev. E

Classification PROPOSED



KEY

— PROPOSED NO WAITING AT ANY TIME

— EXISTING WAITING, LOADING AND PARKING RESTRICTIONS (WITH OR WITHOUT SYMBOLS)

Notes

0 50 100 150 200

Rev.	Description	Drwn	Sig.	Date	Chkd	Sig.	Date	Appr	Sig.	Date
A	RESTRICTIONS AMENDED	SDC	SDC	10.21	RH	RH	10.21	RH	RH	10.21
B	RESTRICTIONS AMENDED	RB	RB	05.23	AC	AC	05.23	RH	RH	05.23
C	RESTRICTIONS AMENDED	RB	RB	11.23	AC	AC	11.23	RH	RH	11.23

North Point

Scale 1:1250

Drawn by	Sig.	Date	Checked by	Sig.	Date	Approved by	Sig.	Date
CAH	CAH	2012	RH	RH	2012	DC	DC	2012

Project

REIGATE AND BANSTEAD DPE
BANSTEAD

Drawing

IMPLEMENTED TRAFFIC ORDERS

SHEET OF

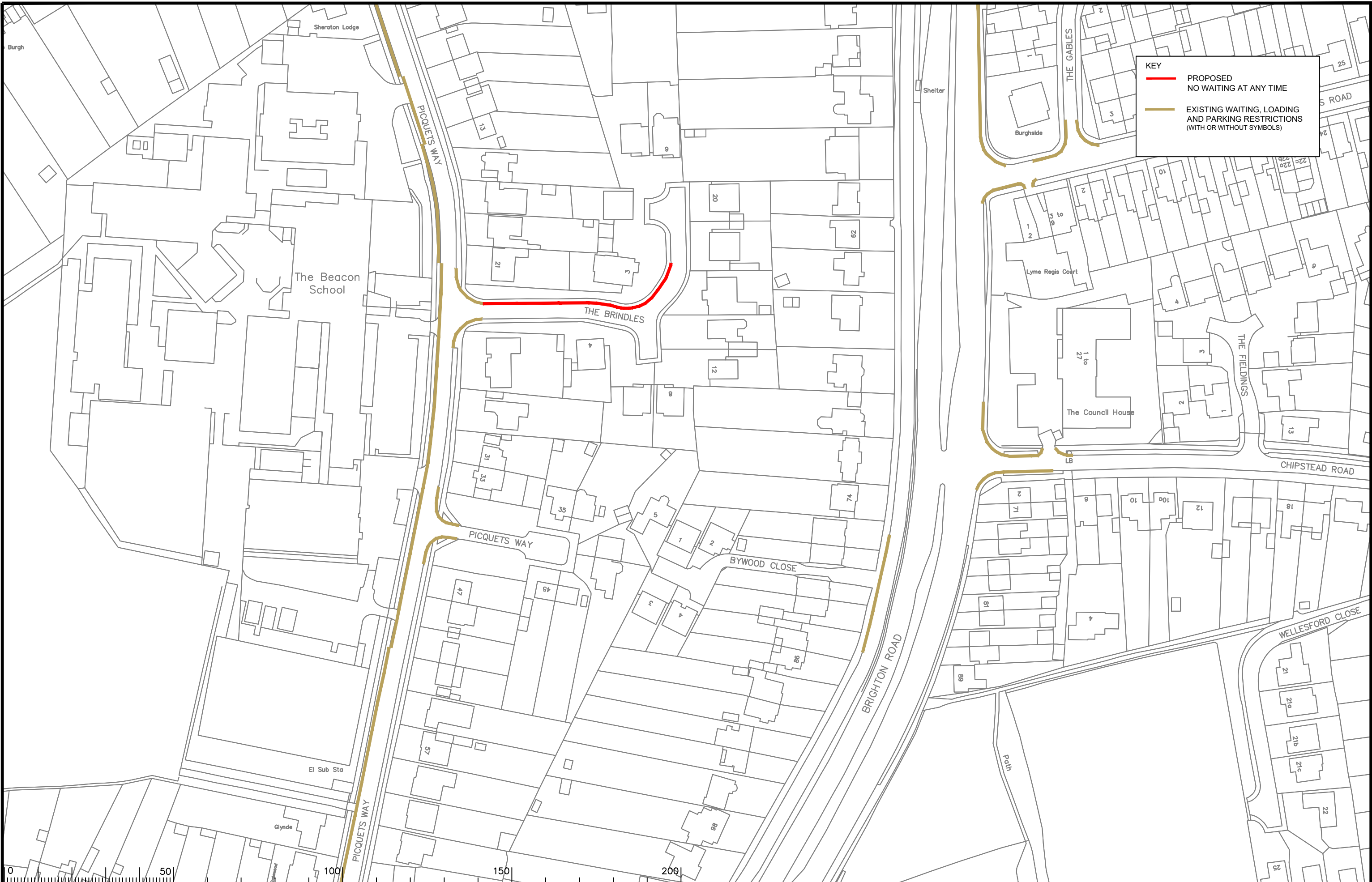
SURREY COUNTY COUNCIL

Project No. 3282/R&B

Contract Sheet No. 18155

Rev. C

Classification PROPOSED



KEY

- PROPOSED NO WAITING AT ANY TIME
- EXISTING WAITING, LOADING AND PARKING RESTRICTIONS (WITH OR WITHOUT SYMBOLS)

Notes

Rev.	Description	Drwn	Sig.	Date	Chkd	Sig.	Date	Appr	Sig.	Date
A	RESTRICTIONS AMENDED	CAH	CAH	07.16	AH	AH	07.16	RH	RH	07.16
B	RESTRICTIONS AMENDED	SDC	SDC	10.21	RH	RH	10.21	DC	DC	10.21
C	RESTRICTIONS AMENDED	RB	RB	05.23	AC	AC	05.23	DC	DC	05.23
D	RESTRICTIONS AMENDED	RB	RB	11.23	AC	AC	11.23	RH	RH	11.23

Rev.	Description	Drwn	Sig.	Date	Chkd	Sig.	Date	Appr	Sig.	Date
A	RESTRICTIONS AMENDED	CAH	CAH	07.16	AH	AH	07.16	RH	RH	07.16
B	RESTRICTIONS AMENDED	SDC	SDC	10.21	RH	RH	10.21	DC	DC	10.21
C	RESTRICTIONS AMENDED	RB	RB	05.23	AC	AC	05.23	DC	DC	05.23
D	RESTRICTIONS AMENDED	RB	RB	11.23	AC	AC	11.23	RH	RH	11.23

Scale 1:1250

North Point

Based upon the Ordnance Survey mapping with the permission of the Controller of Her Majesty's Stationery Office. Crown copyright. Unauthorised reproduction infringes Crown copyright and may lead to prosecution or civil proceedings. Surrey County Council LA 076872 1996.

Drawn by	CAH	Sig.	CAH	Date	2012
Checked by	RH	Sig.	RH	Date	2012
Approved by	DC	Sig.	DC	Date	2012

Project

**REIGATE AND BANSTEAD DPE
BANSTEAD**

Drawing

IMPLEMENTED TRAFFIC ORDERS

SHEET OF

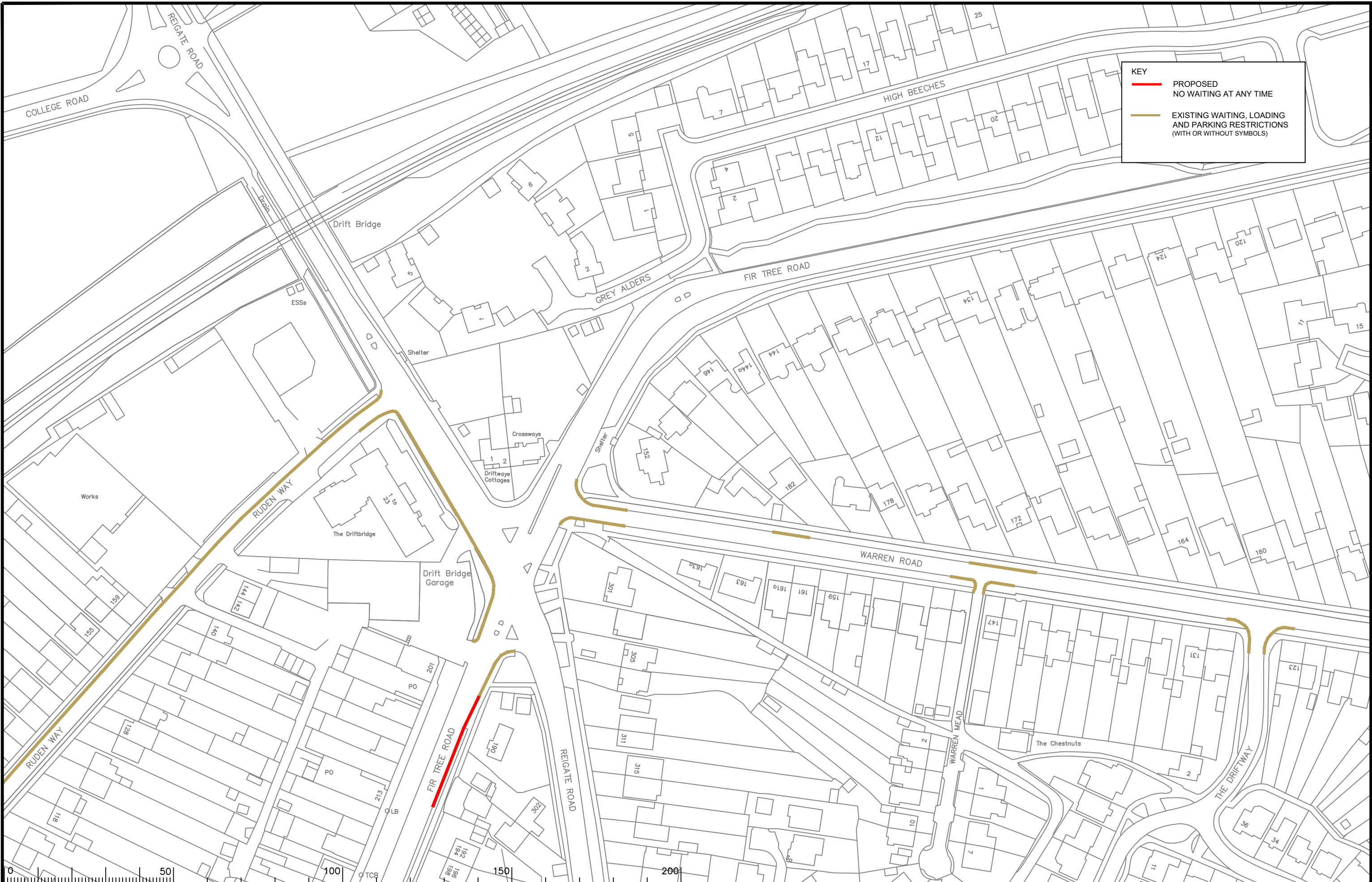
Project No. 3282/R&B

Contract Sheet No. 18012

Rev. D

Classification

PROPOSED



KEY

— PROPOSED
NO WAITING AT ANY TIME

— EXISTING WAITING, LOADING
AND PARKING RESTRICTIONS
(WITH OR WITHOUT SYMBOLS)

Notes

Rev.	Description	Drwn	Sig.	Date	Chkd	Sig.	Date	Appr	Sig.	Date
A	RESTRICTIONS AMENDED	CAH	CAH	07.16	AH	AH	07.16	RH	RH	07.16
B	RESTRICTIONS AMENDED	CAH	CAH	08.17	RH	RH	08.17	RH	RH	08.17
C	RESTRICTIONS AMENDED	RB	RB	11.23	AC	AC	11.23	RH	RH	11.23

North Point

Based upon the Ordnance Survey mapping with the permission of the Controller of Her Majesty's Stationery Office. Crown copyright. Unauthorised reproduction infringes Crown copyright and may lead to prosecution or civil proceedings. Surrey County Council LA 076872 1996.

Drawn by	CAH	Sig.	CAH	Date	2012
Checked by	RH	Sig.	RH	Date	2012
Approved by	DC	Sig.	DC	Date	2012

Project
**REIGATE AND BANSTEAD DPE
BANSTEAD**

Drawing
IMPLEMENTED TRAFFIC ORDERS

SHEET OF

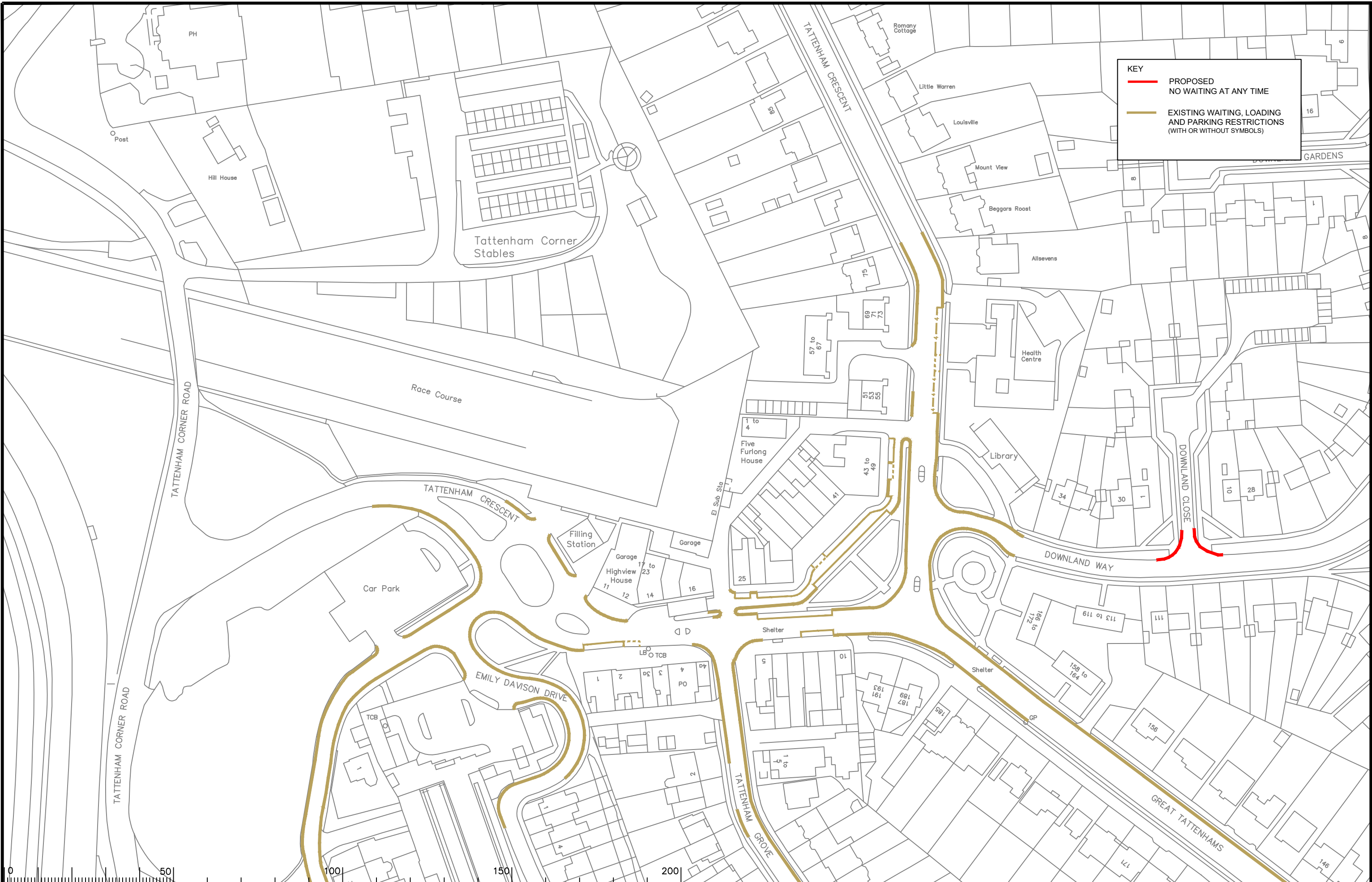


Project No.
3282/R&B

Contract Sheet No.
18001

Rev.
C

Classification
PROPOSED



KEY

— PROPOSED
NO WAITING AT ANY TIME

— EXISTING WAITING, LOADING
AND PARKING RESTRICTIONS
(WITH OR WITHOUT SYMBOLS)

Notes

Rev.	Description	Drwn	Sig.	Date	Chkd	Sig.	Date	Appr	Sig.	Date
A	RESTRICTIONS AMENDED	CAH	CAH	02.15	AH	AH	02.15	RH	RH	02.15
B	RESTRICTIONS AMENDED	CAH	CAH	07.16	AH	AH	07.16	RH	RH	07.16
C	RESTRICTIONS AMENDED	CAH	CAH	08.17	RH	RH	08.17	RH	RH	08.17
D	RESTRICTIONS AMENDED	CAH	CAH	10.19	AH	AH	10.19	DC	DC	10.19
E	RESTRICTIONS AMENDED	RB	RB	11.23	AC	AC	11.23	RH	RH	11.23

North Point

Scale 1:1250

Project: REIGATE AND BANSTEAD DPE
TATTENHAM CORNER

Drawing: IMPLEMENTED TRAFFIC ORDERS

Project No. 3282/R&B

Contract Sheet No. 18024

Drawing No. 18024

Rev. E

Classification: PROPOSED

SHEET OF





KEY

- PROPOSED NO WAITING AT ANY TIME
- EXISTING WAITING, LOADING AND PARKING RESTRICTIONS (WITH OR WITHOUT SYMBOLS)

Notes

Rev.	Description	Drwn	Sig.	Date	Chkd	Sig.	Date	Appr	Sig.	Date
A	RESTRICTIONS AMENDED	CAH	CAH	02.15	AH	AH	02.15	RH	RH	02.15
B	RESTRICTIONS AMENDED	CAH	CAH	07.16	AH	AH	07.16	RH	RH	07.16
C	RESTRICTIONS AMENDED	CAH	CAH	08.17	RH	RH	08.17	RH	RH	08.17
D	RESTRICTIONS AMENDED	CAH	CAH	10.19	AH	AH	10.19	DC	DC	10.19
E	RESTRICTIONS AMENDED	RB	RB	11.23	AC	AC	11.23	RH	RH	11.23

North Point

Scale 1:1250

Project: REIGATE AND BANSTEAD DPE TATTENHAM CORNER

Drawing: IMPLEMENTED TRAFFIC ORDERS

SHEET OF

Project No. 3282/R&B

Contract Sheet No. 18022

Rev. D

Classification: PROPOSED

SURREY COUNTY COUNCIL