



















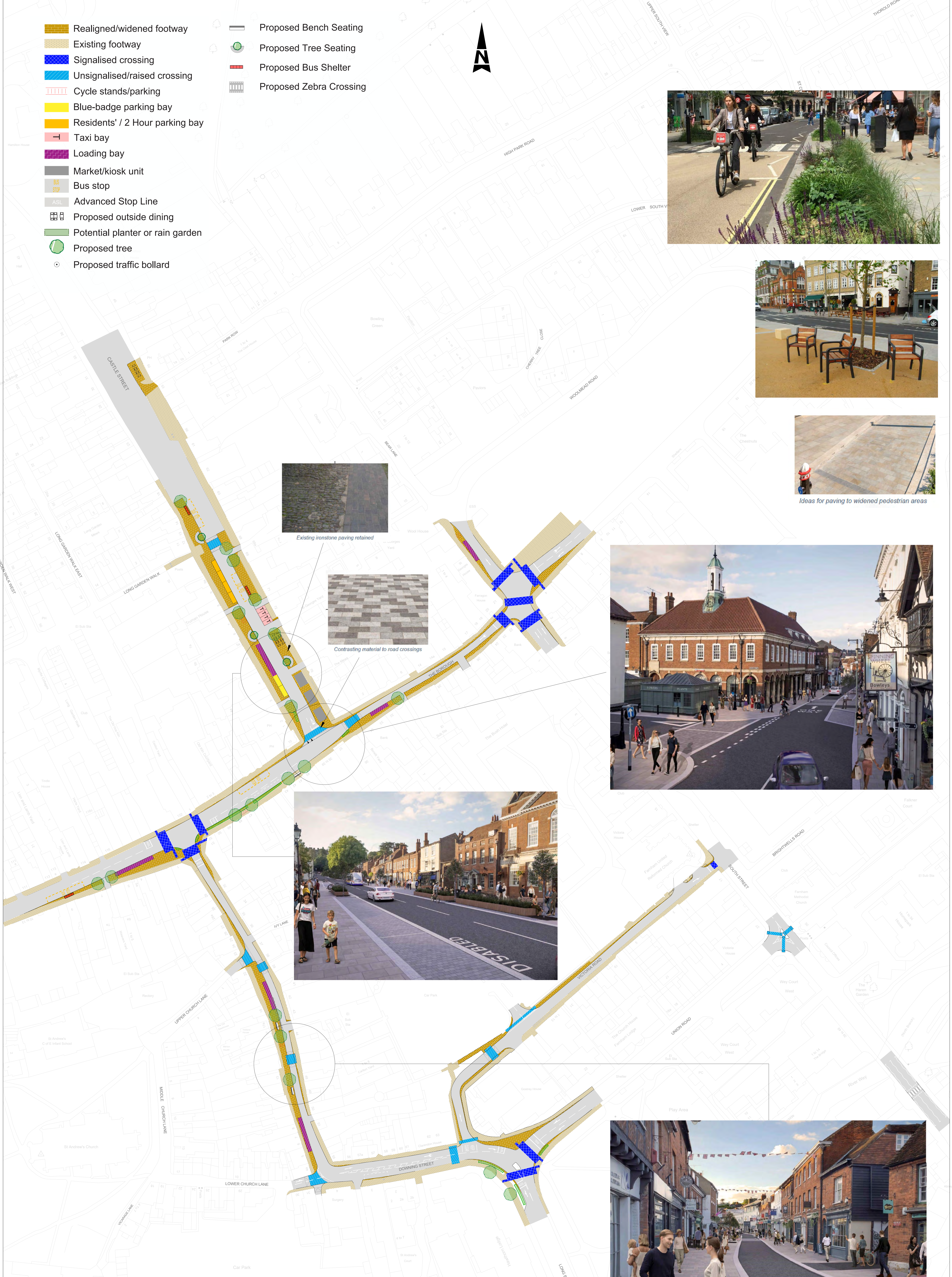
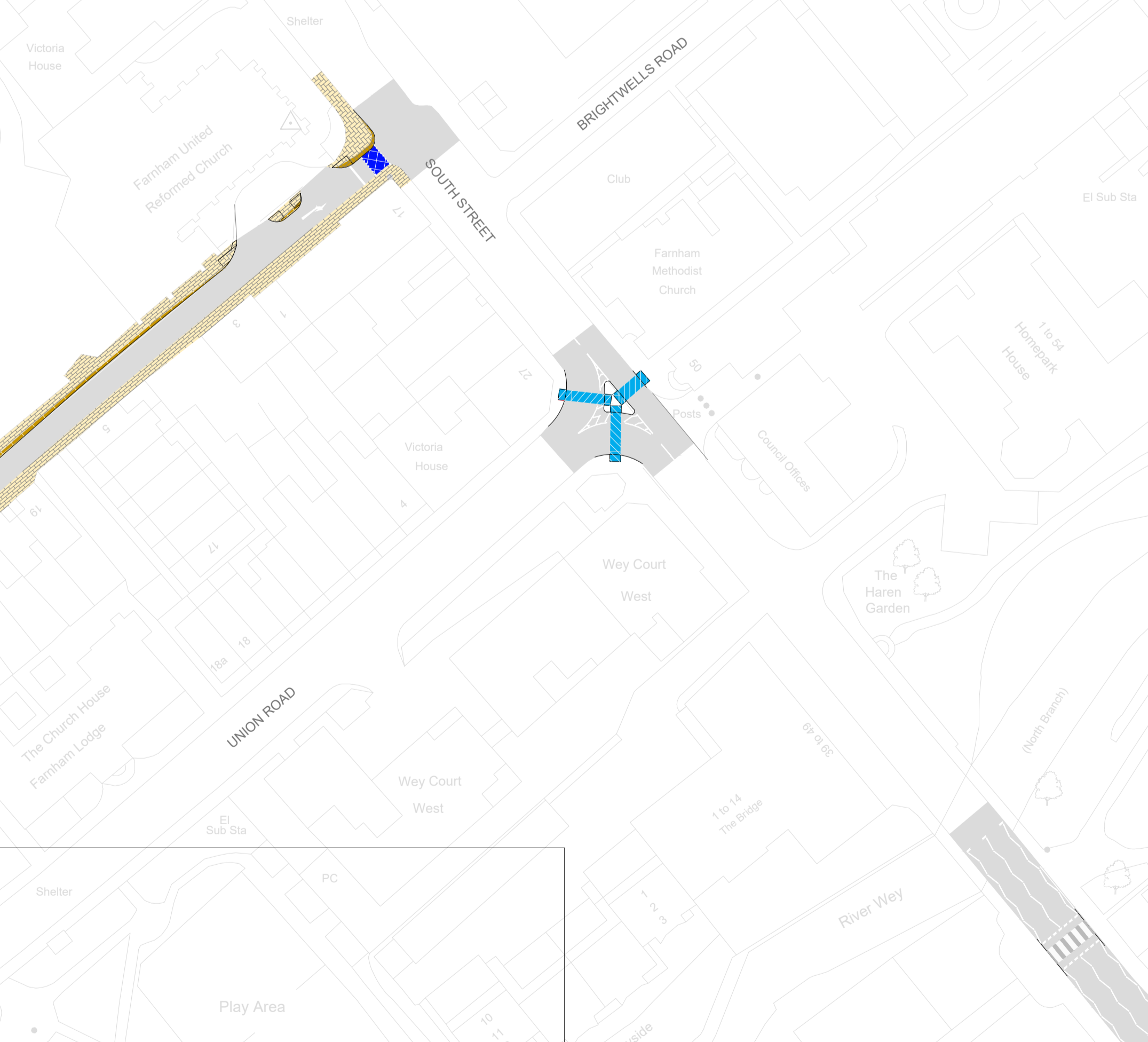


-  Realigned/widened footway
-  Existing footway
-  Signalised crossing
-  Unsignalised/raised crossing
-  Cycle stands/parking
-  Blue-badge parking bay
-  Residents' / 2 Hour parking bay
-  Taxi bay
-  Loading bay
-  Market/kiosk unit
-  Bus stop
-  Advanced Stop Line
-  Proposed outside dining
-  Potential planter or rain garden
-  Proposed tree
-  Proposed traffic bollard
-  Proposed Bench Seating
-  Proposed Tree Seating
-  Proposed Bus Shelter
-  Proposed Zebra Crossing



Ideas for paving to widened pedestrian areas



FARNHAM TOWN CENTRE IMPROVEMENTS - 25th MARCH 2024  
 (DRAFT ILLUSTRATIVE PLAN - STILL SUBJECT TO DESIGN  
 CHECKS AND TRAFFIC REGULATION ORDERS)