

KEY	
	Existing waiting, loading, and parking restrictions (may include symbols)
	Revocation of existing restrictions

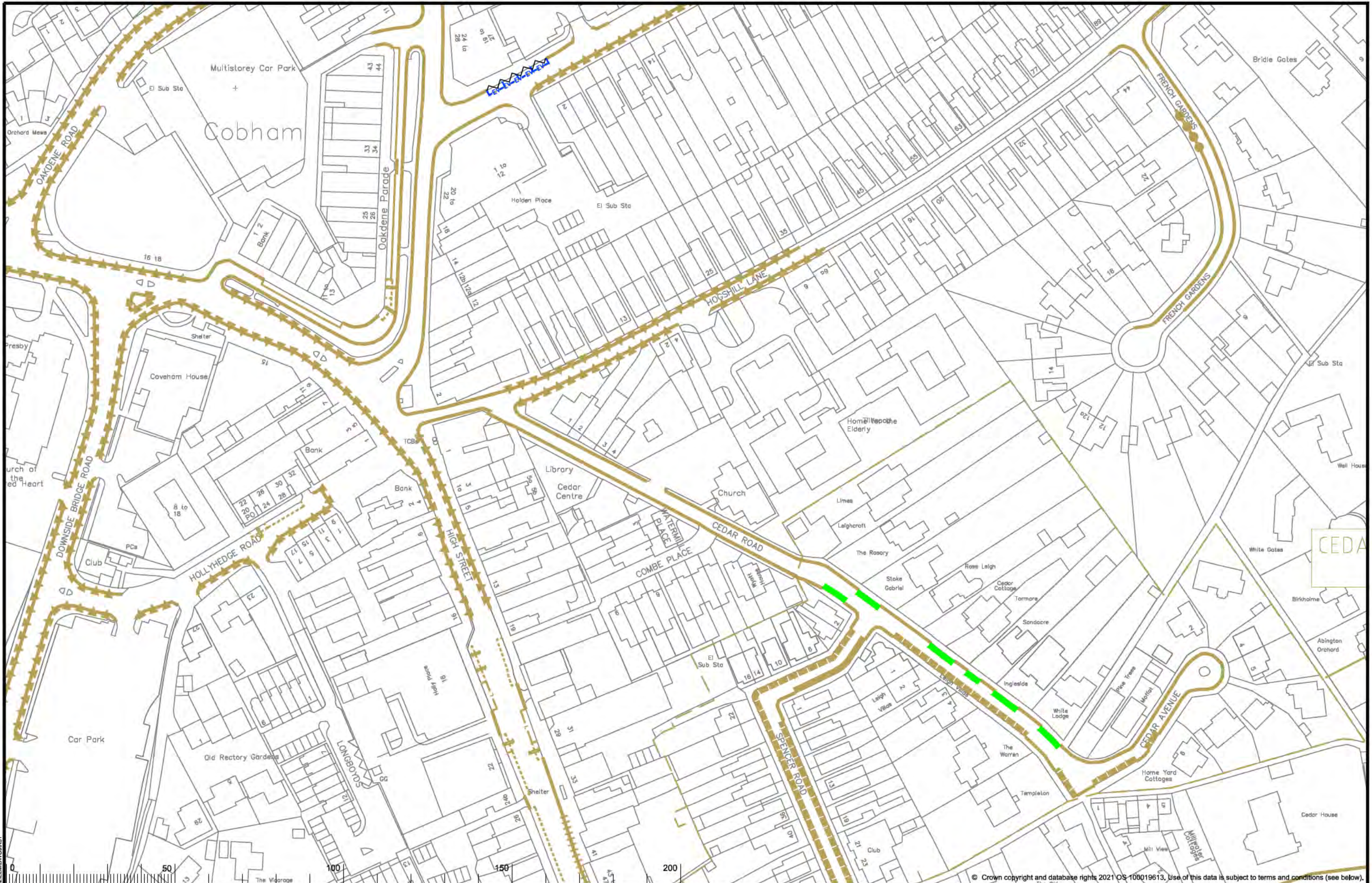
North Point	
Scale:	1:1250

Project Name	Elbridge Parking Review 2022-23
Project Milestone	Proposed Traffic Order Amendments
Division	Cobham
Locality	Bennett Close

 <small>GIS Terms &amp; Conditions: You are permitted to use this data to create maps or reports for personal or internal use, provided you acknowledge the source of the data. You are not permitted to copy, sell, license, distribute or otherwise use this data for third parties in any form.</small>	Project No.	3282/ELM
	Drawing No.	129
	Current Rev.	-
	Phase	Advert

File Name: S:\Project\council\3282\ELM\DWG\129

© Crown copyright and database rights 2021 OS 100019613. Use of this data is subject to terms and conditions (see below).



KEY	
	Existing waiting, loading or parking restrictions, may include symbols
	Revocation of existing waiting, loading or parking restrictions
	Proposed Parking Every-day 8am-6pm Electric vehicles recharging only Max stay 2hrs
	Proposed Parking Mon-Sat 8am-6pm Permit Holders (Cobham CPZ) or 2hrs No Return 2hrs

North Point

Project Name: **Elmbridge Parking Review 2022-23**

Project Milestone: **Proposed Traffic Order Amendments**

Division: **Cobham**

Locality: **Freelands Road, Cedar Road**

Scale: **1:1250**

Project No. **3282/ELM**

Drawing No. **K31**

Current Rev. **-**

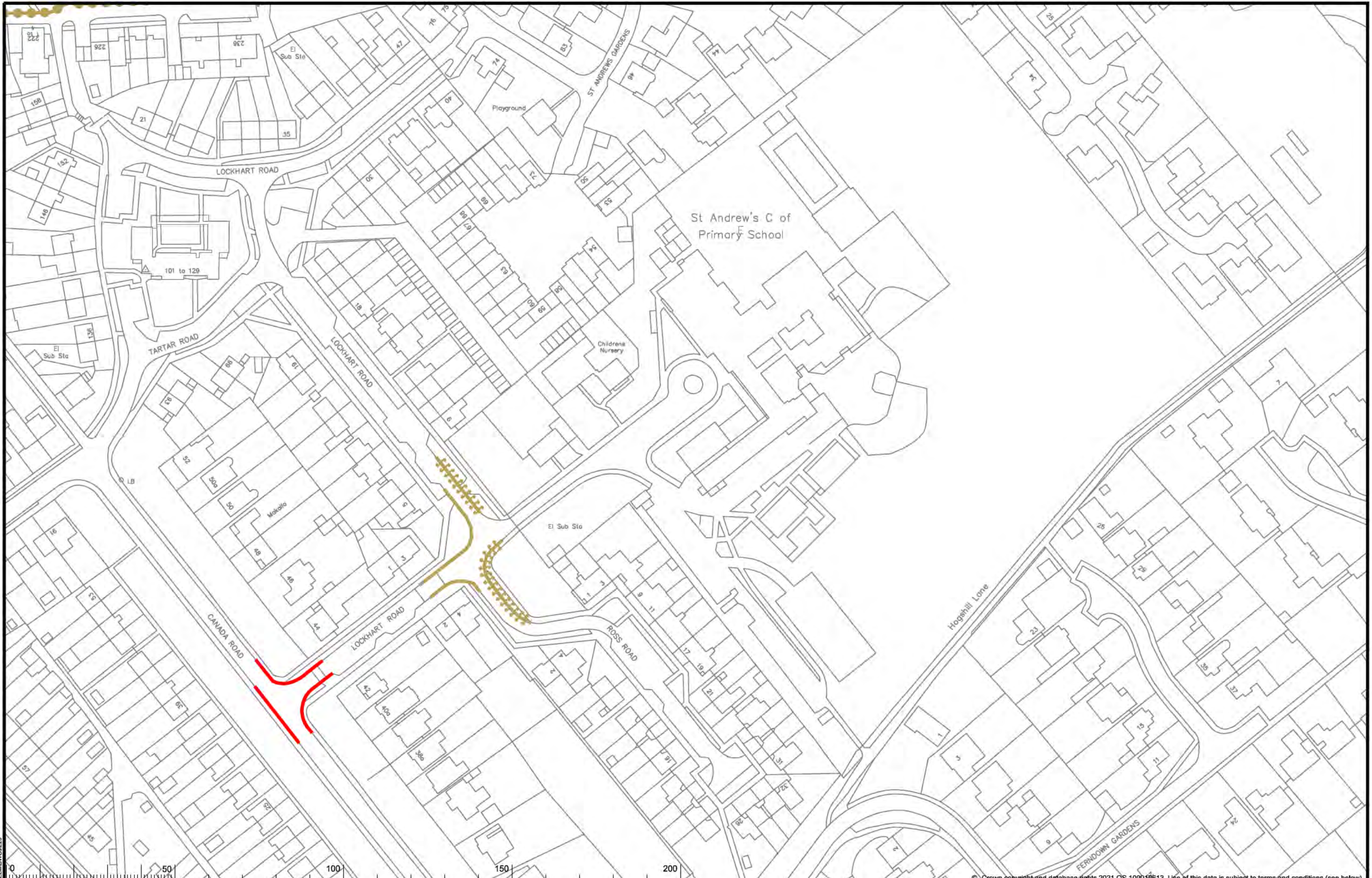
Phase **Advert**



**SURREY COUNTY COUNCIL**


Our terms & conditions apply to all our services. You are permitted to use our data to make you or your company or organisation more visible to us, or interact with us, or otherwise use the data for your own purposes, provided you do not use the data for any other purpose. You are not permitted to copy, sub-license, distribute or sell any of this data to third parties in any form.

© Crown copyright and database rights 2021 OS 100019613. Use of this data is subject to terms and conditions (see below).


File Name: S:\Projects\3282\ELM\DWG\K31



KEY	
	Existing waiting, loading or parking restrictions, may include symbols
	Proposed No Waiting At Any Time

North Point	Project Name	Elmbridge Parking Review 2022-23
	Project Milestone	Proposed Traffic Order Amendments
Scale: 1:1250	Division	Cobham
	Locality	Canada Road, Lockhart Road

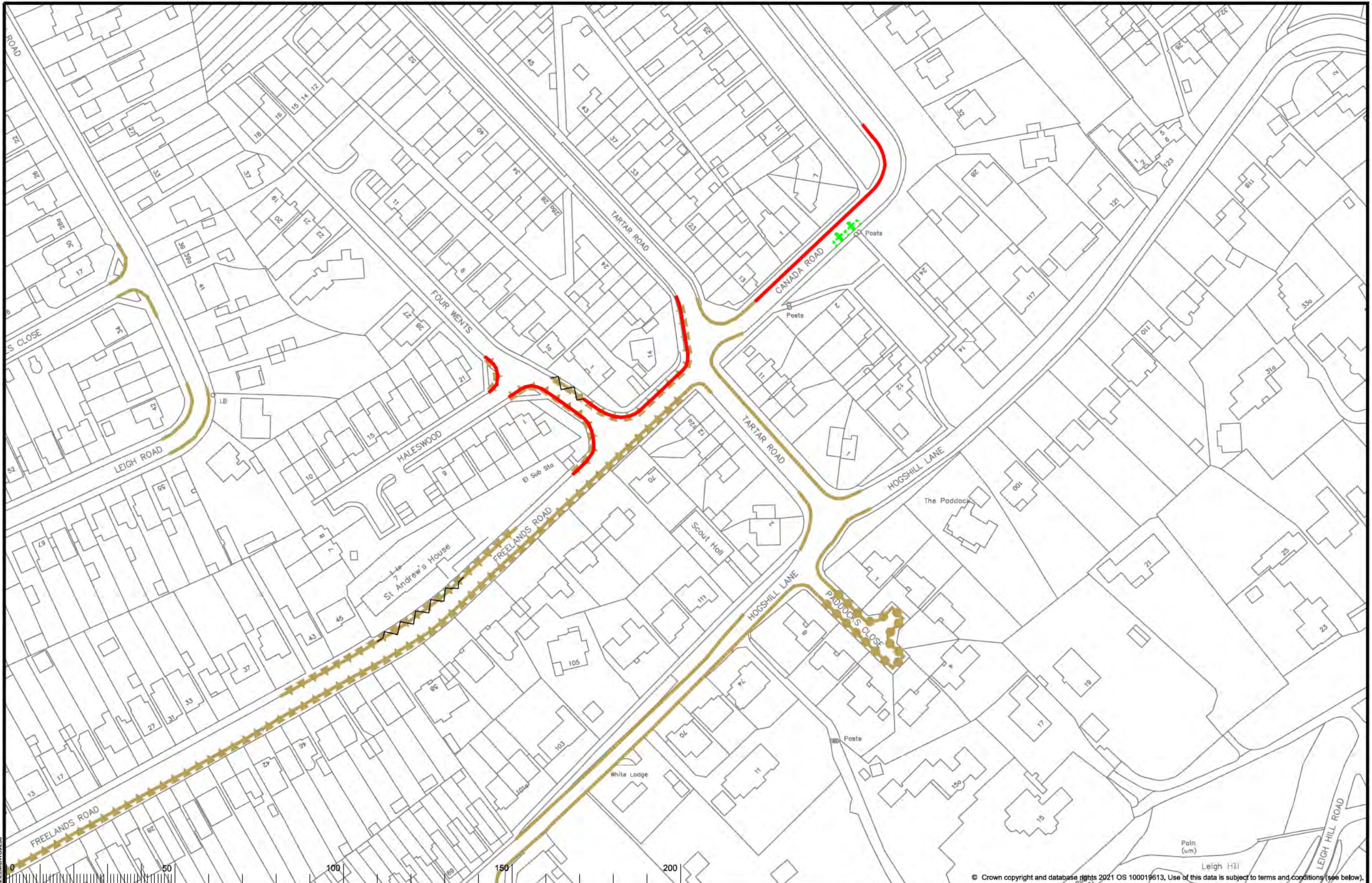
Project No.	3282/ELM
Closing No.	L29
Current Rev.	-
Phase	Advert



**SURREY COUNTY COUNCIL**

OS terms & conditions: You are permitted to use this data solely to enable you to respond to, or interact with, the organisation that provided you with the data. You are not permitted to copy, re-transmit, distribute or sell any of this data to third parties in any form.

File Name: S:\Project\3282\ELM\DWG\G1\_2B



© Crown copyright and database rights 2021 OS 100019613. Use of this data is subject to terms and conditions (see below).

KEY	
	Existing waiting, loading or parking restrictions, may include symbols
	Proposed No Waiting At Any Time
	Proposed Parking At Any Time Blue Badge Holders Only

	Revocation of existing waiting, loading or parking restrictions
--	---

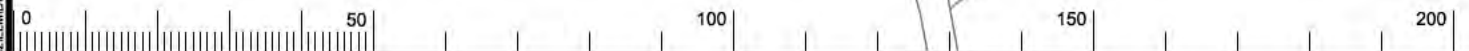
North Point  
  
 Scale: 1:1250

Project Name: Elmbridge Parking Review 2022-23  
 Project Milestone: Proposed Traffic Order Amendments  
 Division: Cobham - Freelands Rd,  
 Tartar Rd, Haleswood, Four Wents, Canada Rd

SURREY COUNTY COUNCIL

Project No: 3282/ELM  
 Drawing No: L30  
 Current Rev: -  
 Phase: Advert

File Name: S:\Project\3282\ELM\DWG\G01\_30



© Crown copyright and database rights 2021 OS 100019613. Use of this data is subject to terms and conditions (see below).

KEY	
	Existing waiting, loading or parking restrictions, may include symbols
	Proposed No Waiting At Any Time

North Point

Scale: 1:1250

Project Name  
**Elmbridge Parking Review 2022-23**

Project Milestone  
**Proposed Traffic Order Amendments**

Division  
**Cobham**

Locality  
**Tilt Road**

Project No.  
**3282/ELM**

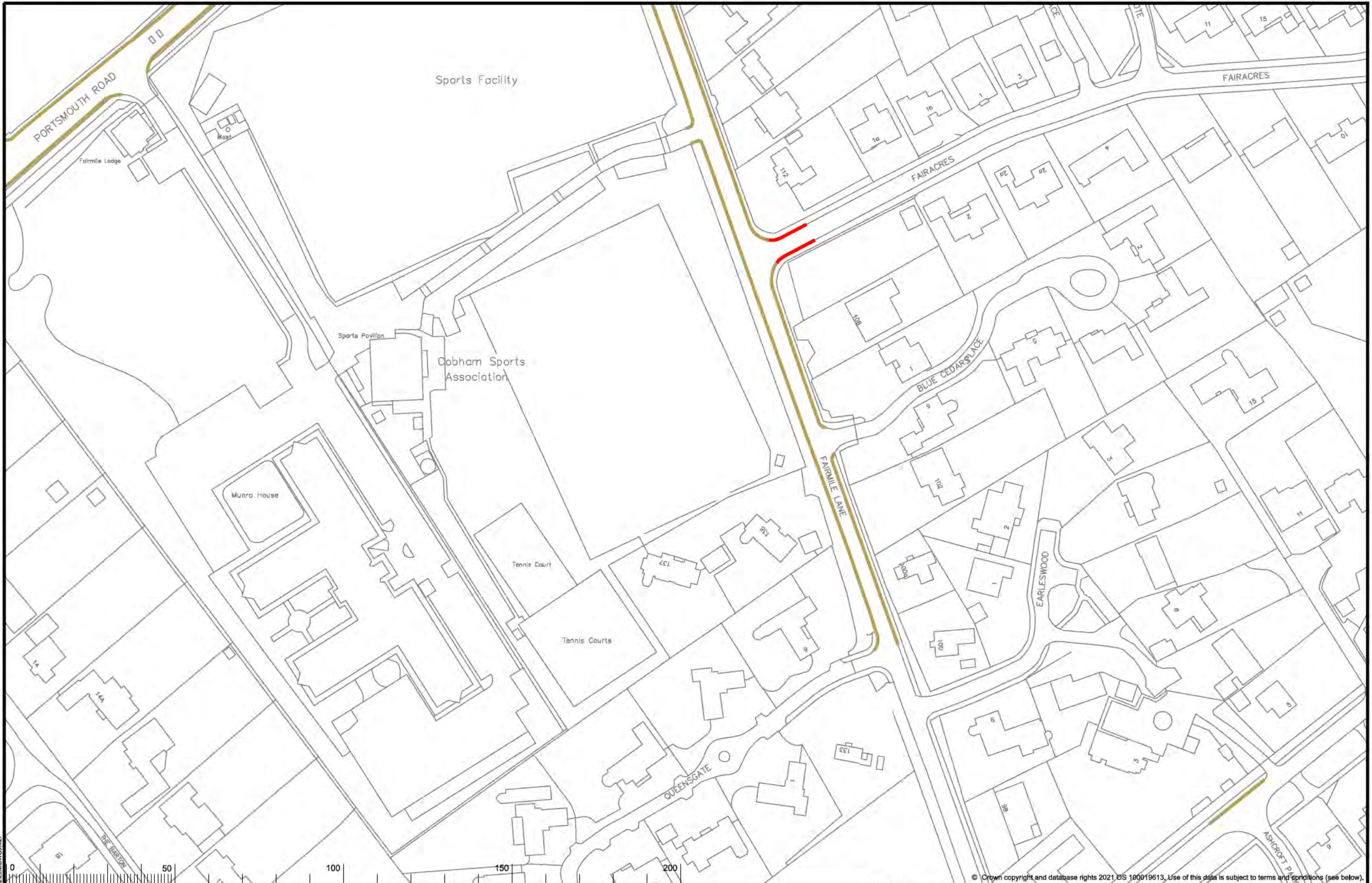
Drawing No.  
**L33**

Current Rev.  
**-**

Phase  
**Advert**

OS terms & conditions: You are permitted to use the data solely to enable you to respond to, or interact with, the organisation that provided you with the data. You are not permitted to copy, re-transmit, distribute or sell any of this data to third parties in any form.

File Name: S:\Project\council\3282\ELM\DWG\L33



© Crown copyright and database rights 2021, OS 100019613, Use of this data is subject to terms and conditions (see below).

KEY	
	Existing waiting, loading or parking restrictions, may include symbols
	Existing waiting, loading or parking restrictions, may include symbols

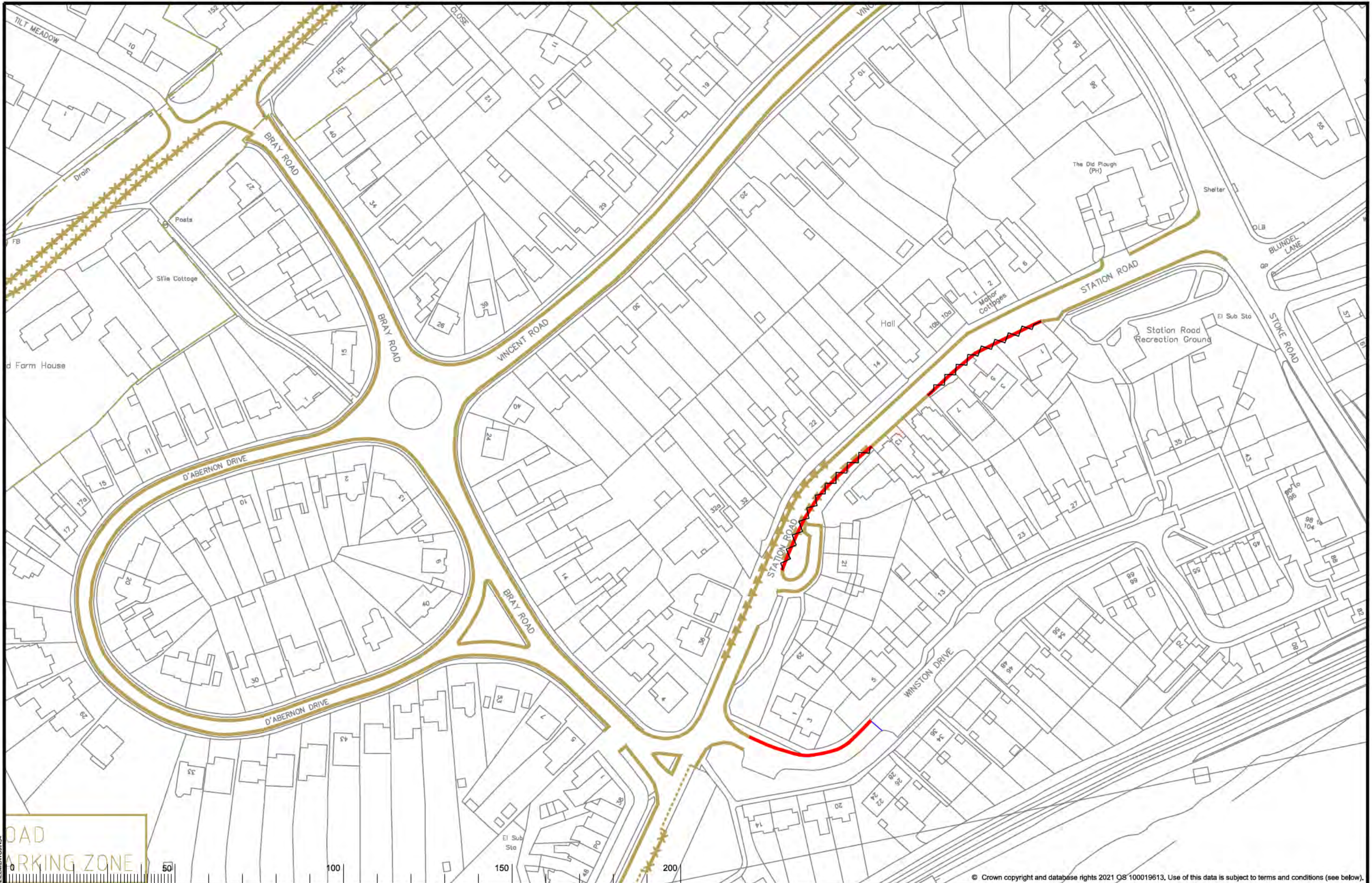

North Point  
  
 Scale: 1:1250

Project Name: **Elmbridge Parking Review 2022-23**  
 Project Milestone: **Proposed Traffic Order Amendments**  
 Division: **Cobham**  
 Locality: **Fairacres**


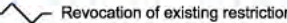
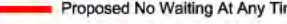
**SURREY COUNTY COUNCIL**

Project No.	3282/ELM
Drawing No.	M27
Current Rev.	-
Phase	Advert



File Name: S:\ProjectSource\3282\ELM\DWG\M27



**ROAD  
PARKING ZONE**

KEY	
	Existing waiting, loading, and parking restrictions (may include symbols)
	Revocation of existing restrictions
	Proposed No Waiting At Any Time

© Crown copyright and database rights 2021 OS 100019613. Use of this data is subject to terms and conditions (see below).

 Scale: <b>1:1250</b>	Project Name <b>Elmbridge Parking Review 2022-23</b> Project Milestone <b>Proposed Traffic Order Amendments</b>	 <b>SURREY COUNTY COUNCIL</b> <small>Our terms &amp; conditions. You are permitted to use our data solely to enable you to respond to, or interact with, the organisation that provided you with this data. You are not permitted to copy, re-use, distribute or sell any of this data to third parties in any form.</small>	Project No. <b>3282/ELM</b>
	Division <b>Cobham</b> Locality <b>Station Road, Winston Drive, Stoke D'Abernon</b>		Drawing No. <b>N34</b> Current Rev. - Phase <b>Advert</b>

File Name: S:\Project\curren\3282\ELM\DWG\N34