Notes

Rev.	Description	Drwn	Sig.	Date	Chkd	Sig.	Date	Appr	Sig.	Date
A	RESTRICTIONS AMENDED	CAH	CAH	02.16	JAR	JAR	02.16	RH	RH	02.16
B	RESTRICTIONS AMENDED	CAH	CAH	09.18	PW	PW	09.18	DC	DC	09.18
C	RESTRICTIONS AMENDED	RB	RB	08.22	PW	PW	08.22	DC	DC	08.22

File name

Scale 1:1250

North Point

"Based upon the Ordnance Survey mapping with the permission of the Controller of Her Majesty's Stationery Office © Crown copyright. Unauthorised reproduction infringes Crown copyright and may lead to prosecution or civil proceedings." Surrey County Council LA 078872 1996.

Drawn by	CAH	Sig. CAH	Date 07.14
Checked by originator	JAR	Sig. JAR	Date 07.14
Approved by		Sig. RH	Date 07.14

Project

RUNNYMEDE DPE

ADDLESTONE DIVISION and WOODHAM and NEW HAW DIVISION

Drawing

IMPLEMENTED TRAFFIC ORDERS

ROW TOWN

SHEET OF

SURREY COUNTY COUNCIL

Project No. 3282

Contract Sheet No.

Drawing No. 3282_58 Rev. C

Classification PROPOSAL

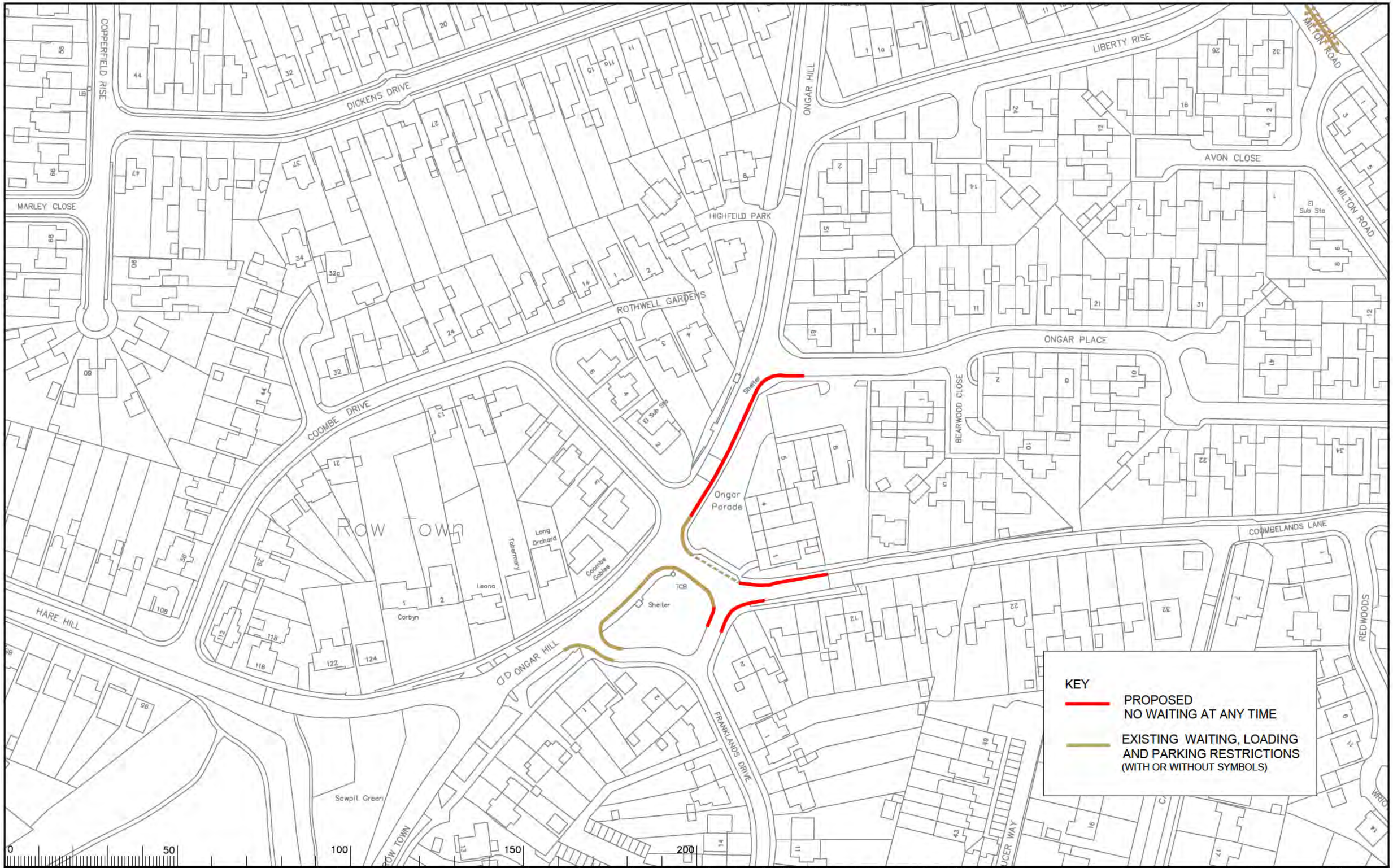

Notes

Rev.	Description	Drwn	Sig.	Date	Chkd	Sig.	Date	Appr	Sig.	Date
A	RESTRICTIONS AMENDED	RB	RB	08.22	PW	PW	08.22	DC	DC	08.22

File name

Scale 1:1250

North Point

N

'Based upon the Ordnance Survey mapping with the permission of the Controller of Her Majesty's Stationery Office © Crown copyright. Unauthorised reproduction infringes Crown copyright and may lead to prosecution or civil proceedings.' Surrey County Council LA 078872 1998.

Drawn by CAH	Sig. CAH	Date 04.16
Checked by originator JAR	Sig. JAR	Date 04.16
Approved by RH	Sig. RH	Date 04.16

Project

RUNNYMEDE DPE
WOODHAM and NEW HAW DIVISION

Drawing

IMPLEMENTED TRAFFIC ORDERS
ROW TOWN

SHEET OF

SURREY COUNTY COUNCIL

Project No. 3282/RUN

Contract Sheet No.

Drawing No. 3282_59

Rev. A

Classification PROPOSAL

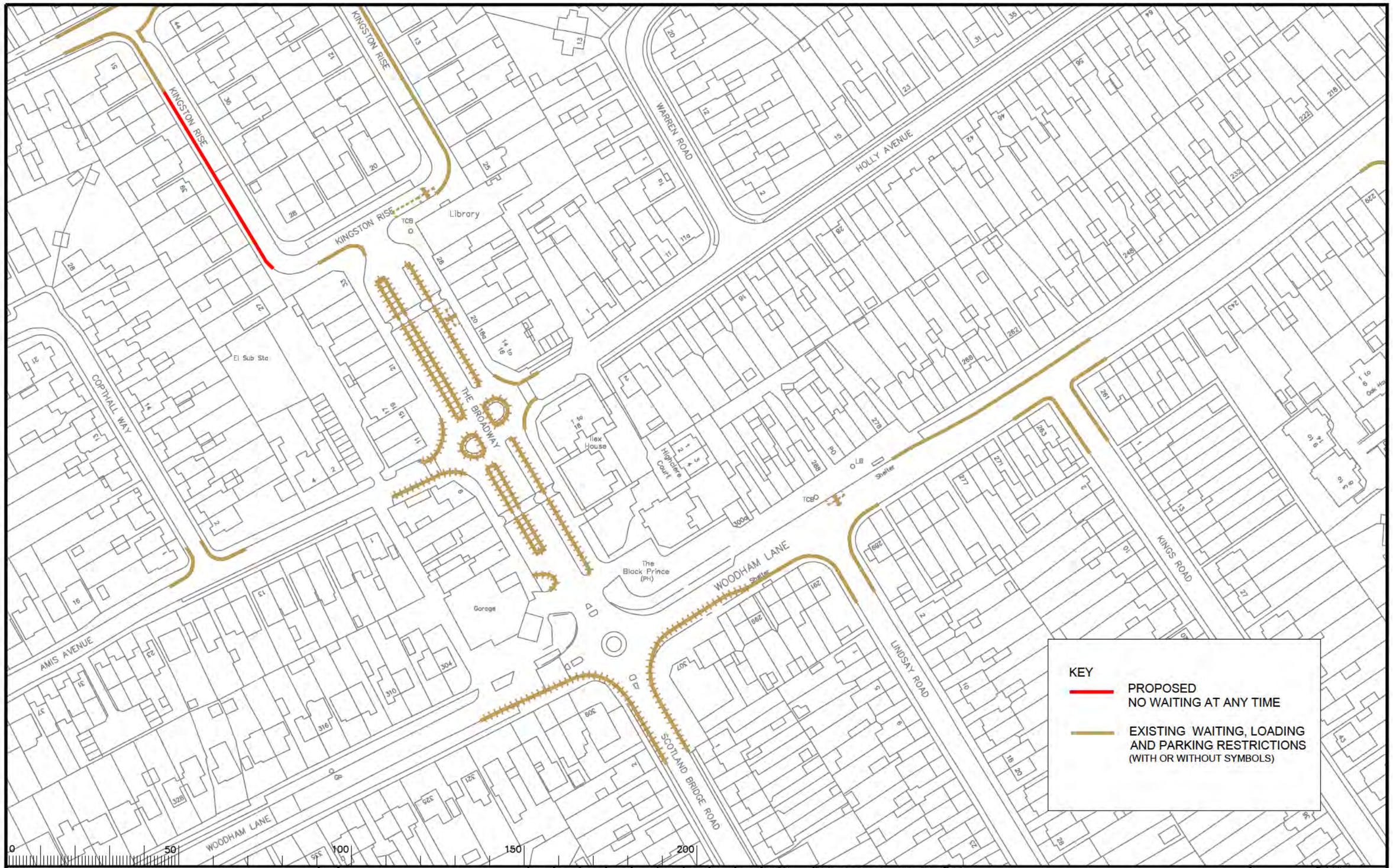

Notes

Rev.	Description	Drwn	Sig.	Date	Chkd	Sig.	Date	Appr	Sig.	Date
A	RESTRICTIONS AMENDED	CAH	CAH	02.16	JAR	JAR	02.16	RH	RH	02.16
B	RESTRICTIONS AMENDED	CAH	CAH	07.17	JAR	JAR	07.17	RH	RH	07.17
C	RESTRICTIONS AMENDED	CAH	CAH	09.18	PW	PW	09.18	DC	DC	09.18
D	RESTRICTIONS AMENDED	CAH	CAH	10.19	PW	PW	10.19	DC	DC	10.19
E	RESTRICTIONS AMENDED	CAH	CAH	05.21	PW	PW	05.21	DC	DC	05.21
F	RESTRICTIONS AMENDED	RB	RB	02.22	PW	PW	02.22	DC	DC	02.22
G	RESTRICTIONS AMENDED	RB	RB	02.22	PW	PW	02.22	DC	DC	02.22

A3 Format

Scale 1:1250

North Point

N

'Based upon the Ordnance Survey mapping with the permission of the Controller of Her Majesty's Stationery Office © Crown copyright. Unauthorised reproduction infringes Crown copyright and may lead to prosecution or civil proceedings.' Surrey County Council LA 076872 1995.

Drawn by	RB	Sig. RB	Date 02.22
Checked by originator	PW	Sig. PW	Date 02.22
Approved by	RH	Sig. RH	Date 02.22

Project

RUNNYMEDE DPE
WOODHAM AND NEW HAW DIVISION

Drawing

IMPLEMENTED TRAFFIC ORDERS
WOODHAM

SHEET OF

SURREY COUNTY COUNCIL

Project No. 3282

Contract Sheet No.

Drawing No. 3282_65 Rev. G

Classification PROPOSAL

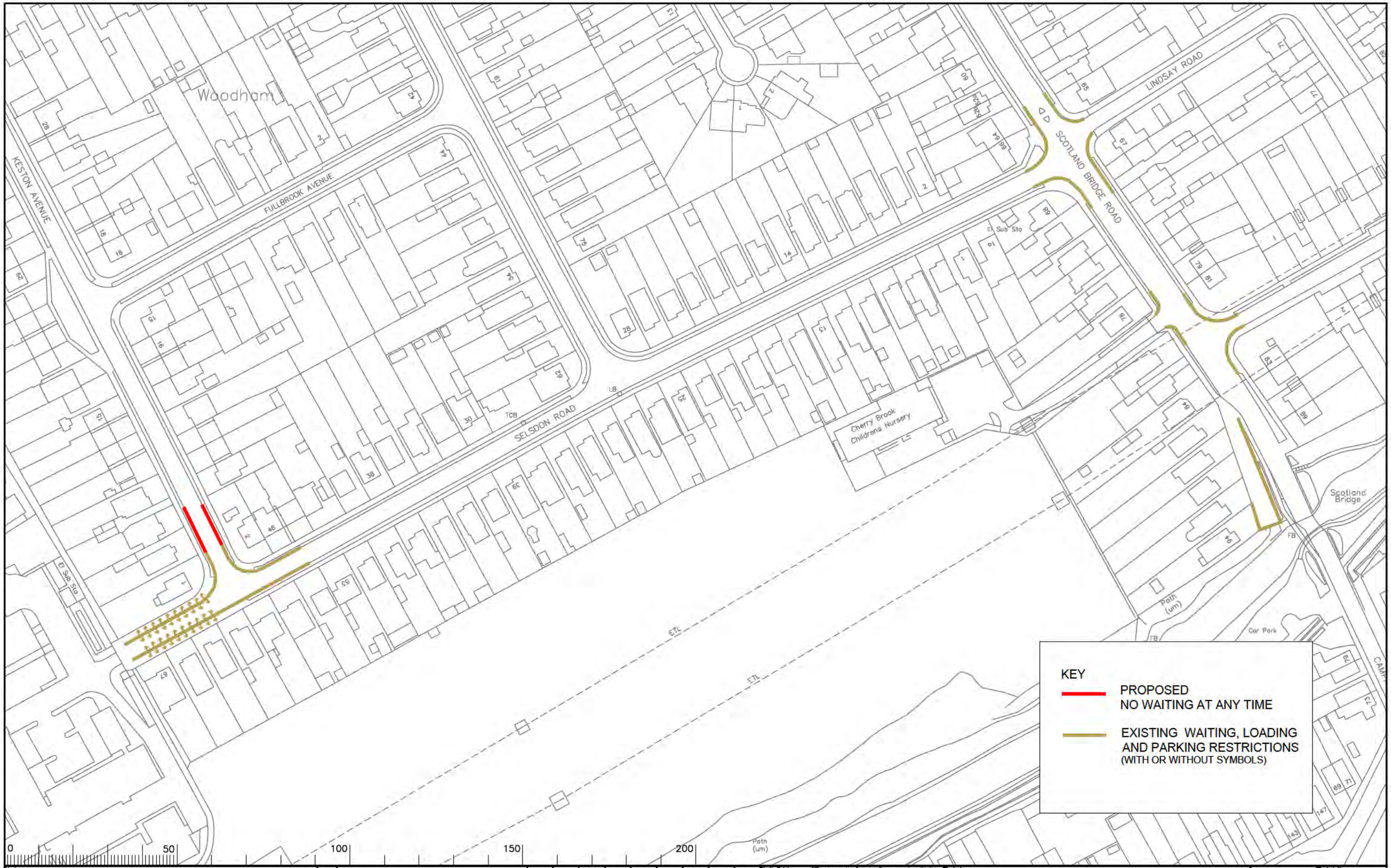

Notes

Rev.	Description	Drwn	Sig.	Date	Chkd	Sig.	Date	Appr	Sig.	Date
A	RESTRICTIONS AMENDED	CAH	CAH	02.16	JAR	JAR	02.16	RH	RH	02.16
B	RESTRICTIONS AMENDED	RB	RB	08.22	PW	PW	08.22	RH	RH	08.22

File name

Scale 1:1250

North Point

N

"Based upon the Ordnance Survey mapping with the permission of the Controller of Her Majesty's Stationary Office © Crown copyright. Unauthorised reproduction infringes Crown copyright and may lead to prosecution or civil proceedings." Surrey County Council LA 078872 1996.

Drawn by	CAH	Sig. CAH	Date 07.14
Checked by originator	JAR	Sig. JAR	Date 07.14
Approved by	RH	Sig. RH	Date 07.14

Project

RUNNYMEDE DPE
WOODHAM and NEW HAW DIVISION

Drawing

IMPLEMENTED TRAFFIC ORDERS
WOODHAM

SHEET OF

SURREY COUNTY COUNCIL

Project No. 3282

Contract Sheet No.

Drawing No. 3282_66

Rev. B

Classification PROPOSAL

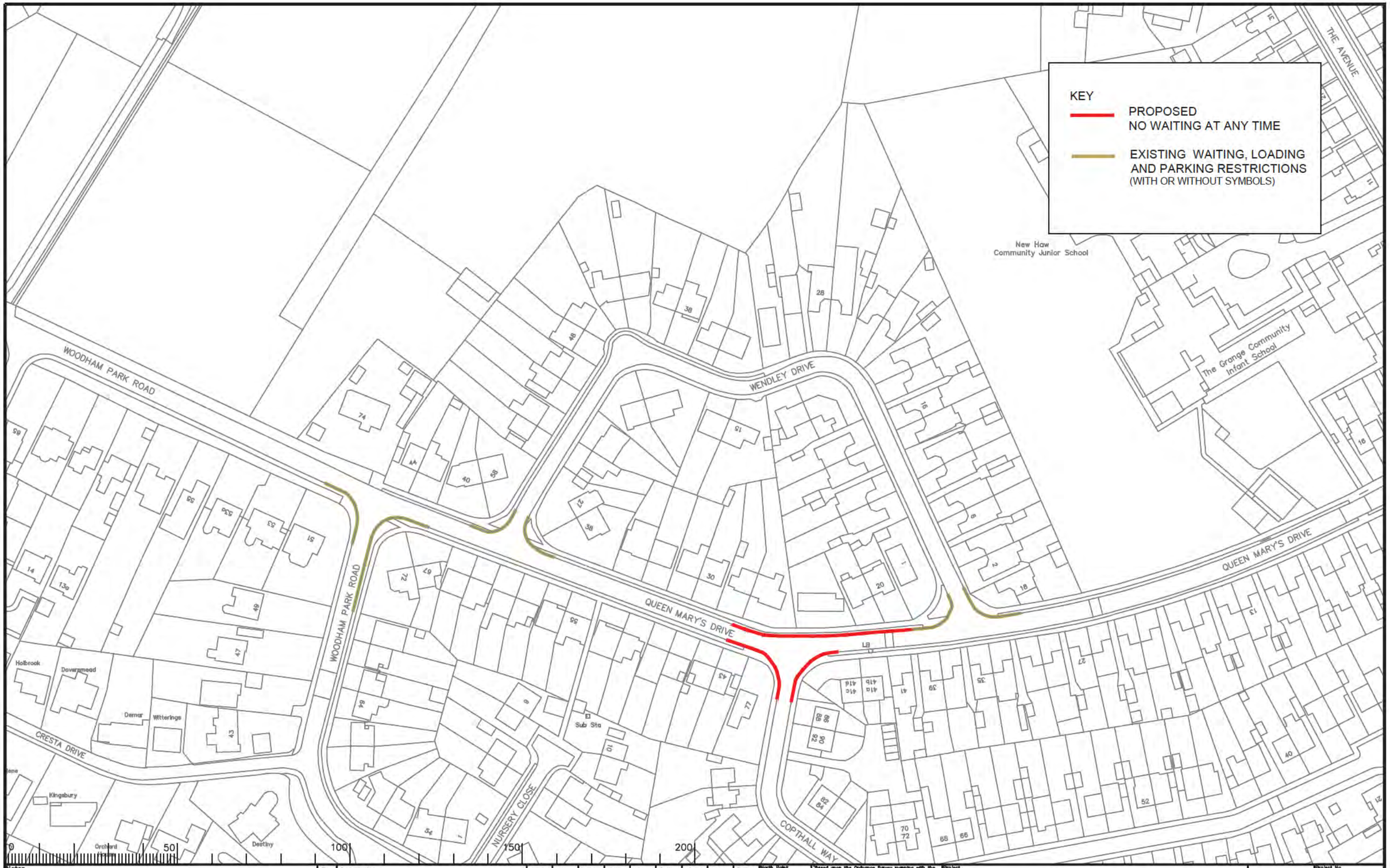

Notes

Rev.	Description	Drwn	Sig.	Date	Chkd	Sig.	Date	Appr	Sig.	Date
A	RESTRICTIONS AMENDED	CAH	CAH	07.17	JAR	JAR	07.17	RH	RH	07.17
B	RESTRICTIONS AMENDED	RB	RB	08.22	PW	PW	08.22	RH	RH	08.22

File name:

Scale 1:1250

North Point

'Based upon the Ordnance Survey mapping with the permission of the Controller of Her Majesty's Stationery Office © Crown copyright. Unauthorised reproduction infringes Crown copyright and may lead to prosecution or civil proceedings.' Surrey County Council LA 078872 1998.

Drawn by CAH	Sig. CAH	Date 07.14
Checked by originator JAR	Sig. JAR	Date 07.14
Approved by RH	Sig. RH	Date 07.14

Project

RUNNYMEDE DPE
WOODHAM and NEW HAW DIVISION

Drawing

IMPLEMENTED TRAFFIC ORDERS
WOODHAM

SHEET OF

SURREY COUNTY COUNCIL

Project No. 3282

Contract Sheet No.

Drawing No. 3282_94

Rev. B

Classification PROPOSAL

A3

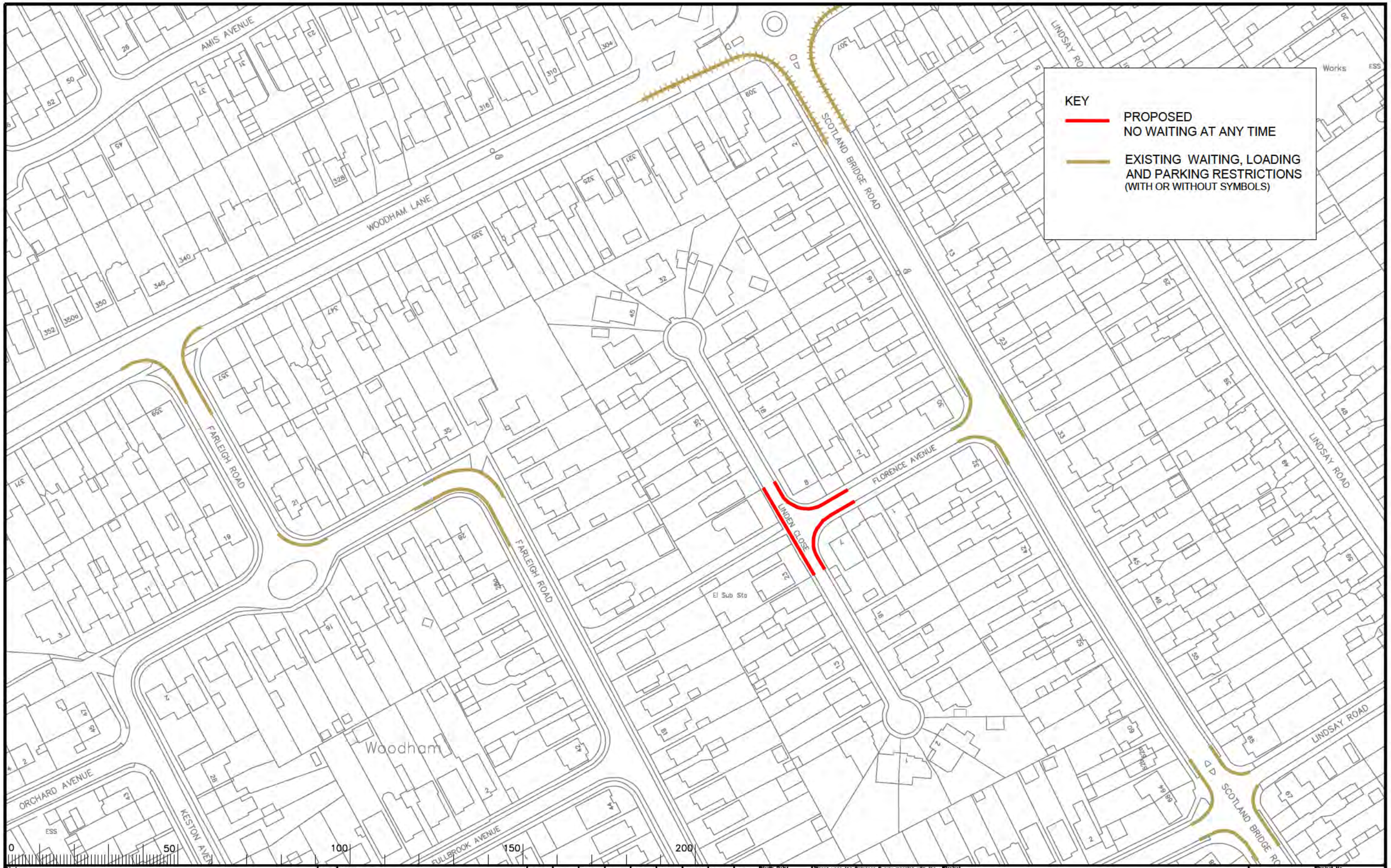

Notes

Rev.	Description	Drwn	Sig.	Date	Chkd	Sig.	Date	Appr	Sig.	Date
A	RESTRICTIONS AMENDED	CAH	CAH	10.19	PW	PW	10.19	DC	DC	10.19
B	RESTRICTIONS AMENDED	CAH	CAH	05.21	PW	PW	05.21	DC	DC	05.21
C	RESTRICTIONS AMENDED	RB	RB	02.22	PW	PW	02.22	DC	DC	02.22
D	RESTRICTIONS AMENDED	RB	RB	06.22	PW	PW	06.22	DC	DC	06.22

File Name

Scale 1:1250

North Point

N

"Based upon the Ordnance Survey mapping with the permission of the Controller of Her Majesty's Stationery Office © Crown copyright. Unauthorised reproduction infringes Crown copyright and may lead to prosecution or civil proceedings." Surrey County Council LA 076872 1996.

Drawn by	RB	Sig. RB	Date 02.22
Checked by originator	PW	Sig. PW	Date 02.22
Approved by	RH	Sig. RH	Date 02.22

Project

RUNNYMEDE DPE
WOODHAM AND NEW HAW DIVISION

Drawing

IMPLEMENTED TRAFFIC ORDERS
WOODHAM

SHEET OF

SURREY COUNTY COUNCIL

Project No. 3282

Contract Sheet No.

Drawing No. 3282_95 Rev. D

Classification PROPOSAL

A3

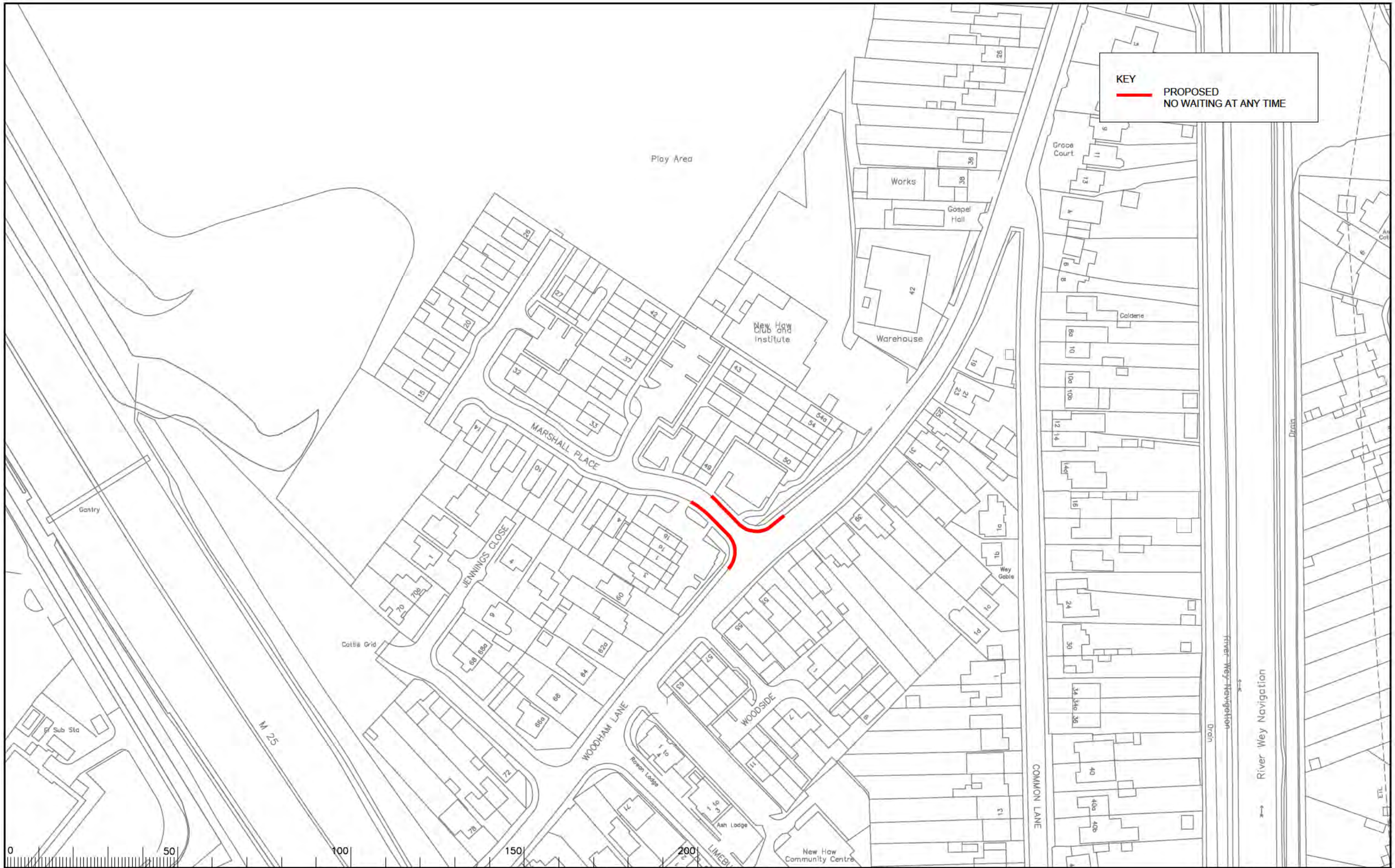

Notes

Rev.	Description	Drwn	Sig.	Date	Chkd	Sig.	Date	Appr	Sig.	Date

File name

Scale 1:1250

North Point

"Based upon the Ordnance Survey mapping with the permission of the Controller of Her Majesty's Stationery Office © Crown copyright. Unauthorised reproduction infringes Crown copyright and may lead to prosecution or civil proceedings." Surrey County Council LA 076872 1998.

Drawn by	RB	Sig. RB	Date 08.22
Checked by originator	PW	Sig. PW	Date 08.22
Approved by	RH	Sig. RH	Date 08.22

Project

RUNNYMEDE DPE
WOODHAM and NEW HAW DIVISION

Drawing

IMPLEMENTED TRAFFIC ORDERS
NEW HAW

SHEET OF

SURREY COUNTY COUNCIL

Project No. 3282/RUN

Contract Sheet No.

Drawing No. 3282_139 Rev. -

Classification PROPOSAL

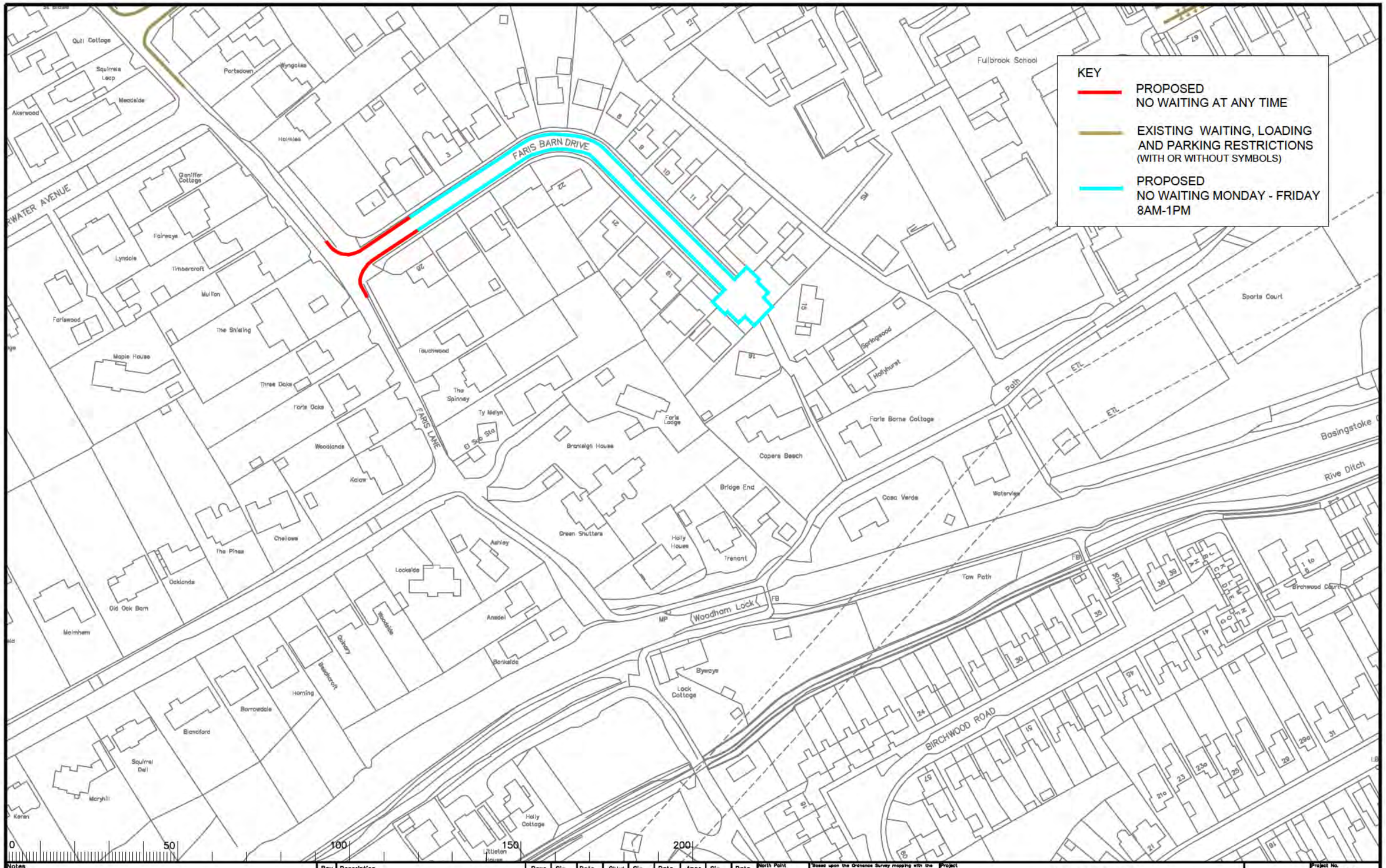
KEY
PROPOSED
NO WAITING AT ANY TIME
EXISTING WAITING, LOADING AND PARKING RESTRICTIONS
(WITH OR WITHOUT SYMBOLS)
PROPOSED
NO WAITING MONDAY - FRIDAY
8AM-1PM
FARIS BARN DRIVE
FARIS LANE
BIRCHWOOD ROAD
Woodham Lock
Tow Path
Rive Ditch
Basingstoke
Fullbrook School
Sports Court
Birchwood Court
Quill Cottage
Squirrels Leap
Meadside
Akerwood
Portsdown
Wyngates
Holmlea
Glenffer Cottage
Fairways
Lyndale
Timbercroft
Mullion
The Shieling
Forlswood
Maple House
Three Oaks
Faris Oaks
Woodlands
Kalaw
Chellows
The Pines
Oaklands
Old Oak Barn
Melmham
Fauchwood
The Spinney
Ty Melyn
Branleigh House
Faris Lodge
Capers Beach
Springwood
Hollyhurst
Faris Barns Cottage
Bridge End
Casa Verde
Waterview
Green Shutters
Holly House
Trenant
Ashley
Lockside
Ansdell
Bankside
Woodside
Oakbury
Blackbrook
Horning
Barrowdale
Blandford
Squirrel Dell
Maryhill
Kenan
Holly Cottage
Littleton House
Byeway
Lock Cottage
Notes
Rev.
Description
Drwn
Sig.
Date
Chkd
Appr
North Point
N
Scale 1:1250
Drawn by RB
Checked by originator PW
Approved by RH
Project
RUNNYMEDE DPE
WOODHAM and NEW HAW DIVISION
Drawing
IMPLEMENTED TRAFFIC ORDERS
WOODHAM
SURREY COUNTY COUNCIL
Project No. 3282
Drawing No. 3282_140
Rev. -
Classification PROPOSAL
A3