


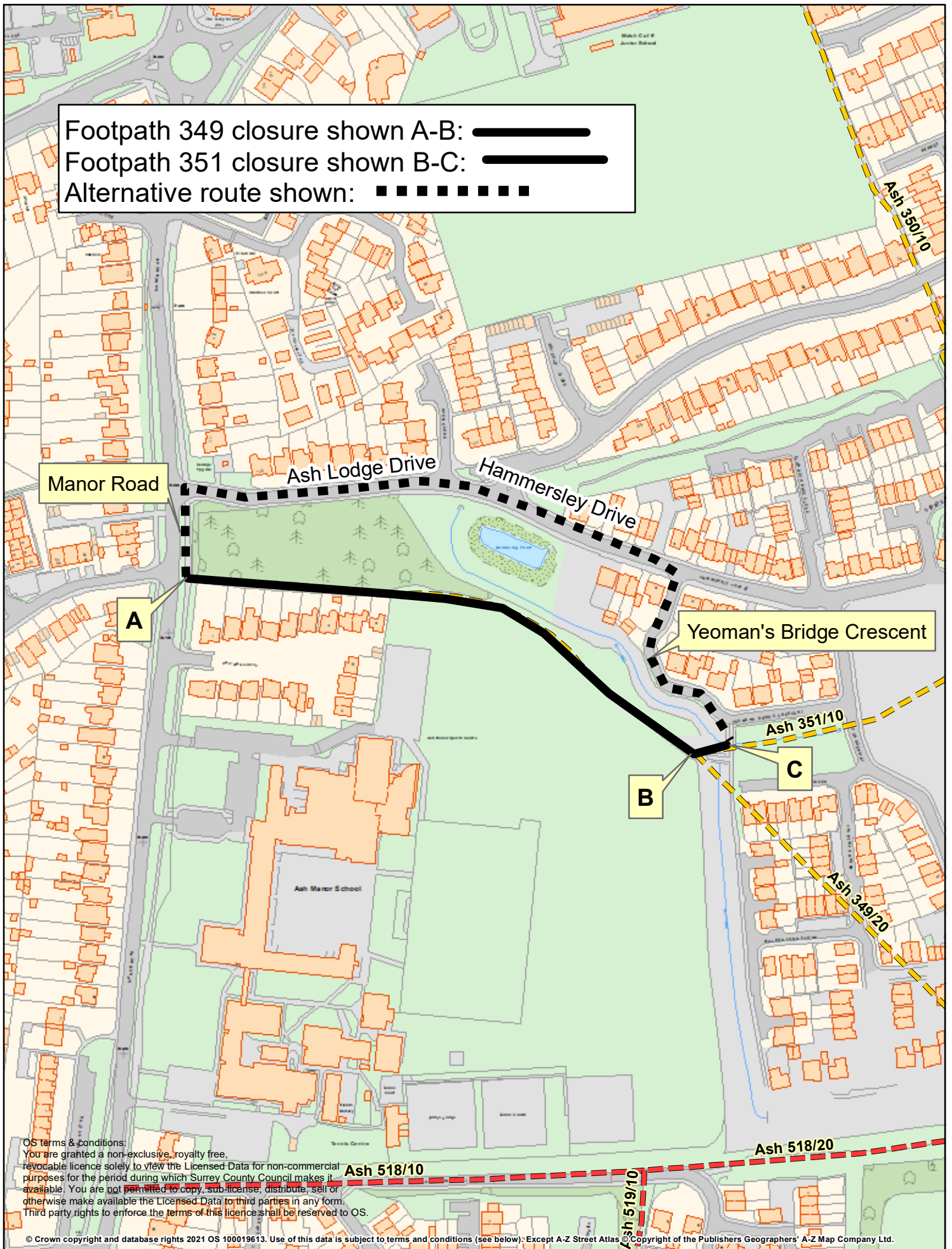


Footpath 349 closure shown A-B: 
 Footpath 351 closure shown B-C: 
 Alternative route shown: 



OS terms & conditions:
 You are granted a non-exclusive, royalty free,
 revocable licence solely to view the Licensed Data for non-commercial
 purposes for the period during which Surrey County Council makes it
 available. You are not permitted to copy, sub-license, distribute, sell or
 otherwise make available the Licensed Data to third parties in any form.
 Third party rights to enforce the terms of this licence shall be reserved to OS.

© Crown copyright and database rights 2021 OS 100019613. Use of this data is subject to terms and conditions (see below). Except A-Z Street Atlas © Copyright of the Publishers Geographers' A-Z Map Company Ltd.



Grid ref at A: 488794
 149953
 Date: 15.09.2021
 Drawing no. 3/1/54/H29
 Date: 16/09/2021

Public Footpath Nos. 349 & 351 (Ash) Borough of Guildford Temporary Closure 2021

