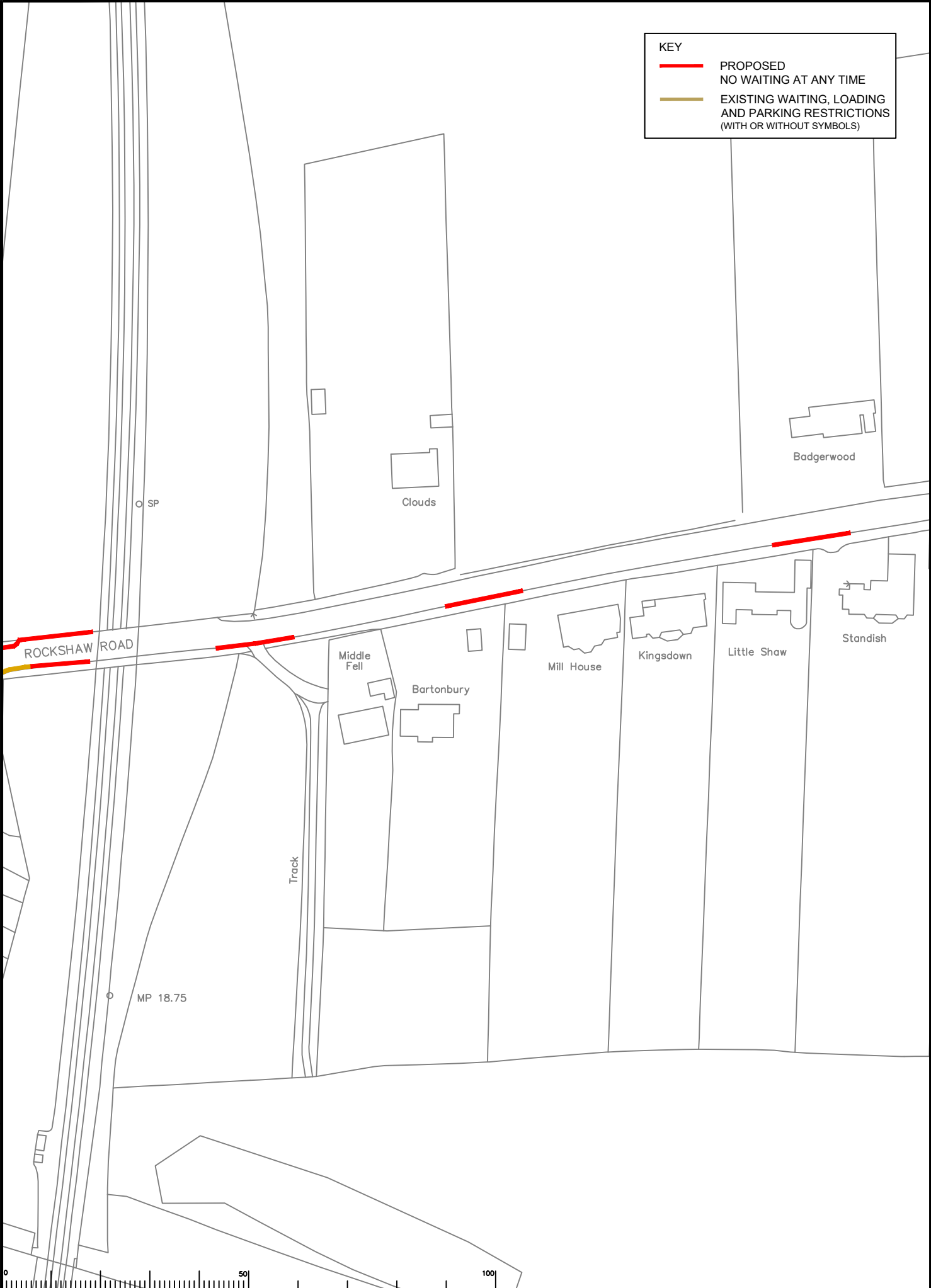


**KEY**

- PROPOSED NO WAITING AT ANY TIME
- EXISTING WAITING, LOADING AND PARKING RESTRICTIONS (WITH OR WITHOUT SYMBOLS)



S:\CORE\Traffic and Legal\Parking Team\REIGATE & BANSTEAD\2020 Review\Drawings\Committee\Drawing 31.dwg

Rev	Description	Drwn	Sig.	Date	Chkd	Sig.	Date	Appr	Sig.	Date



Notes refer to the Ordnance Survey mapping with the permission of the Controller of Her Majesty's Stationery Office. © Crown copyright. Unauthorised reproduction in any form is prohibited and may lead to prosecution or civil proceedings. Surrey County Council LA 020279 1000.

Drawn by	SDC	Sig.	SDC	Date	10/20
Checked by	RH	Sig.	RH	Date	10/20
Approved by	DC	Sig.	DC	Date	10/20

**Project** Reigate and Banstead 2020 Parking Review  
Proposed waiting, parking, and loading restrictions

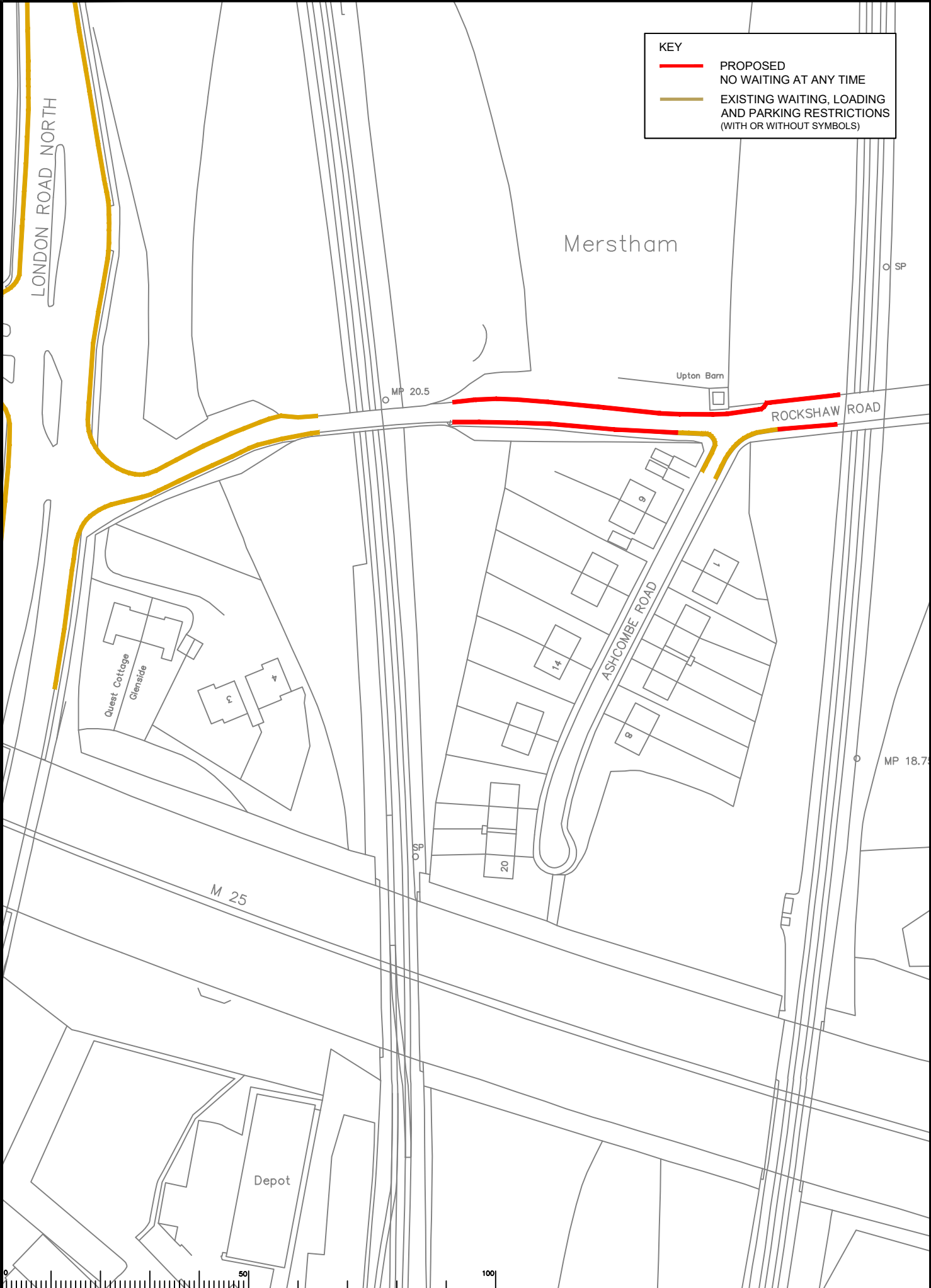
**Drawing** Rockshaw Road  
Merstham

**SURREY COUNTY COUNCIL**  
Sustainable Development  
Surrey Highways

Project No. 3282  
Contract Sheet No. 31  
Rev. 1  
Classification COMM

**KEY**

- PROPOSED NO WAITING AT ANY TIME
- EXISTING WAITING, LOADING AND PARKING RESTRICTIONS (WITH OR WITHOUT SYMBOLS)



S:\CORE\Traffic and Legal\Parking Team\REIGATE & BANSTEAD\2020 Review\Drawings\Committee\Drawing 32.dwg

Rev	Description	Drwn	Sig.	Date	Chkd	Sig.	Date	Appr	Sig.	Date

Scale: 1:1250



I warrant that the information appearing hereon is true and correct to the best of my knowledge and belief and that I am not aware of any facts or circumstances which would render the same misleading or deceptive.

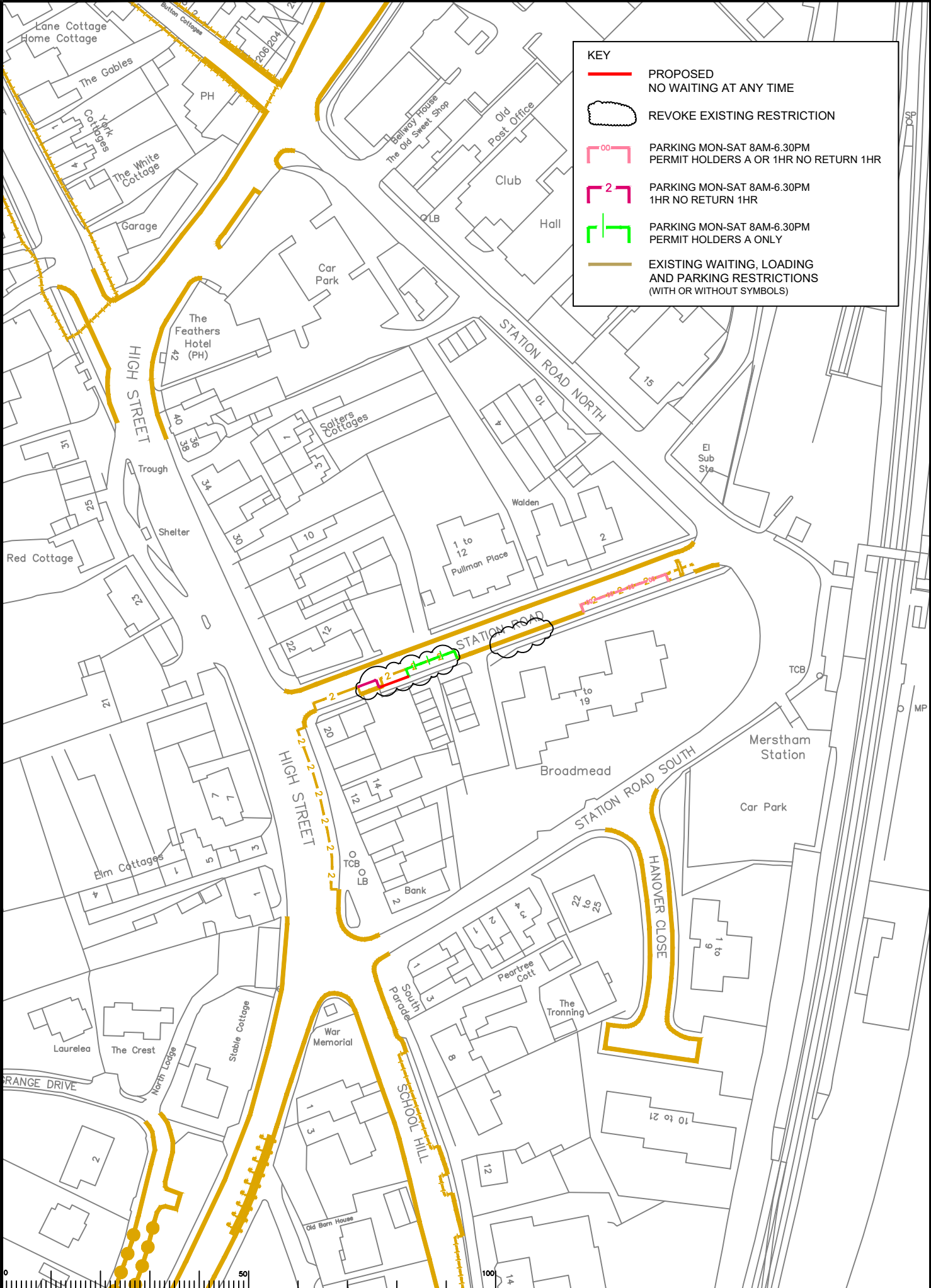
Drawn by: SDC Sig. SDC Date 10/20  
 Checked by: RH Sig. RH Date 10/20  
 Approved by: DC Sig. DC Date 10/20

**Project** Reigate and Banstead 2020 Parking Review  
 Proposed waiting, parking, and loading restrictions

**Drawing** Rockshaw Road  
 Merstham

**SURREY COUNTY COUNCIL**  
 Sustainable Development  
 Surrey Highways

Project No. 3282  
 Contract Sheet No. 32  
 Classification COMM



**KEY**

- PROPOSED NO WAITING AT ANY TIME
- REVOKE EXISTING RESTRICTION
- 00 PARKING MON-SAT 8AM-6.30PM PERMIT HOLDERS A OR 1HR NO RETURN 1HR
- 2 PARKING MON-SAT 8AM-6.30PM 1HR NO RETURN 1HR
- 2 PARKING MON-SAT 8AM-6.30PM PERMIT HOLDERS A ONLY
- EXISTING WAITING, LOADING AND PARKING RESTRICTIONS (WITH OR WITHOUT SYMBOLS)

S:\CORE\Traffic and Legal\Parking Team\REGATE & BANSTEAD 2020 Review\Drawings\Committee Drawings 23.dwg

Rev	Description	Drwn	Sig.	Date	Chkd	Sig.	Date	Appr	Sig.	Date



I hereby agree that the Ordnance Survey maps used in the preparation of this plan are correct and that I am the owner or the person in possession of the land to which they apply. I warrant that the information provided is true and correct and that I have the authority to make this declaration.

Drawn by: SDC Date: 10/20  
 Checked by: RH Date: 10/20  
 Approved by: DC Date: 10/20


**Reigate and Banstead 2020 Parking Review**  
**Proposed waiting, parking, and loading restrictions**


Station Road  
 Merstham

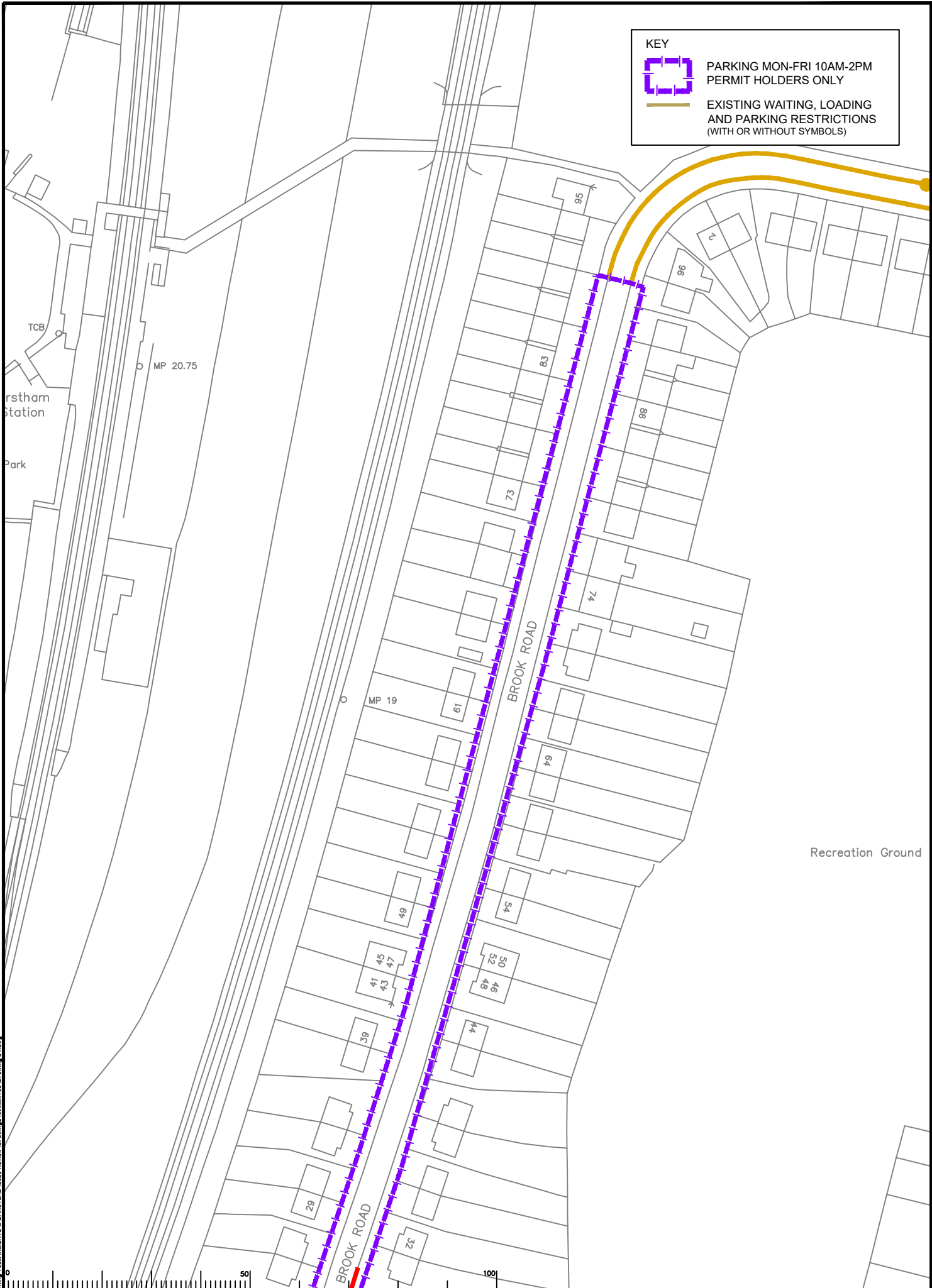
**SURREY COUNTY COUNCIL**  
 Sustainable Development  
 Surrey Highways

Project No. 3282  
 Contract Sheet No. 33  
 Rev. COMM

**KEY**

 PARKING MON-FRI 10AM-2PM PERMIT HOLDERS ONLY

 EXISTING WAITING, LOADING AND PARKING RESTRICTIONS (WITH OR WITHOUT SYMBOLS)



S:\CORE\Traffic and Light\Parking Team\REIGATE & BANSTEAD\2020 Review\Drawings\Committee\Drawing 34.dwg

Rev	Description	Drwn	Sig.	Date	Chkd	Sig.	Date	Appr	Sig.	Date



<small>Based upon the Ordnance Survey map with the permission of the Controller of Her Majesty's Stationery Office. Crown copyright. Unauthorised reproduction is illegal. Crown copyright and any other rights reserved. All rights reserved. © Surrey County Council LA 020223 1000.</small>					
Drawn by	SDC	Sig.	SDC	Date	10/20
Checked by	RH	Sig.	RH	Date	10/20
Approved by	DC	Sig.	DC	Date	10/20




**Project** Reigate and Banstead 2020 Parking Review  
Proposed waiting, parking, and loading restrictions

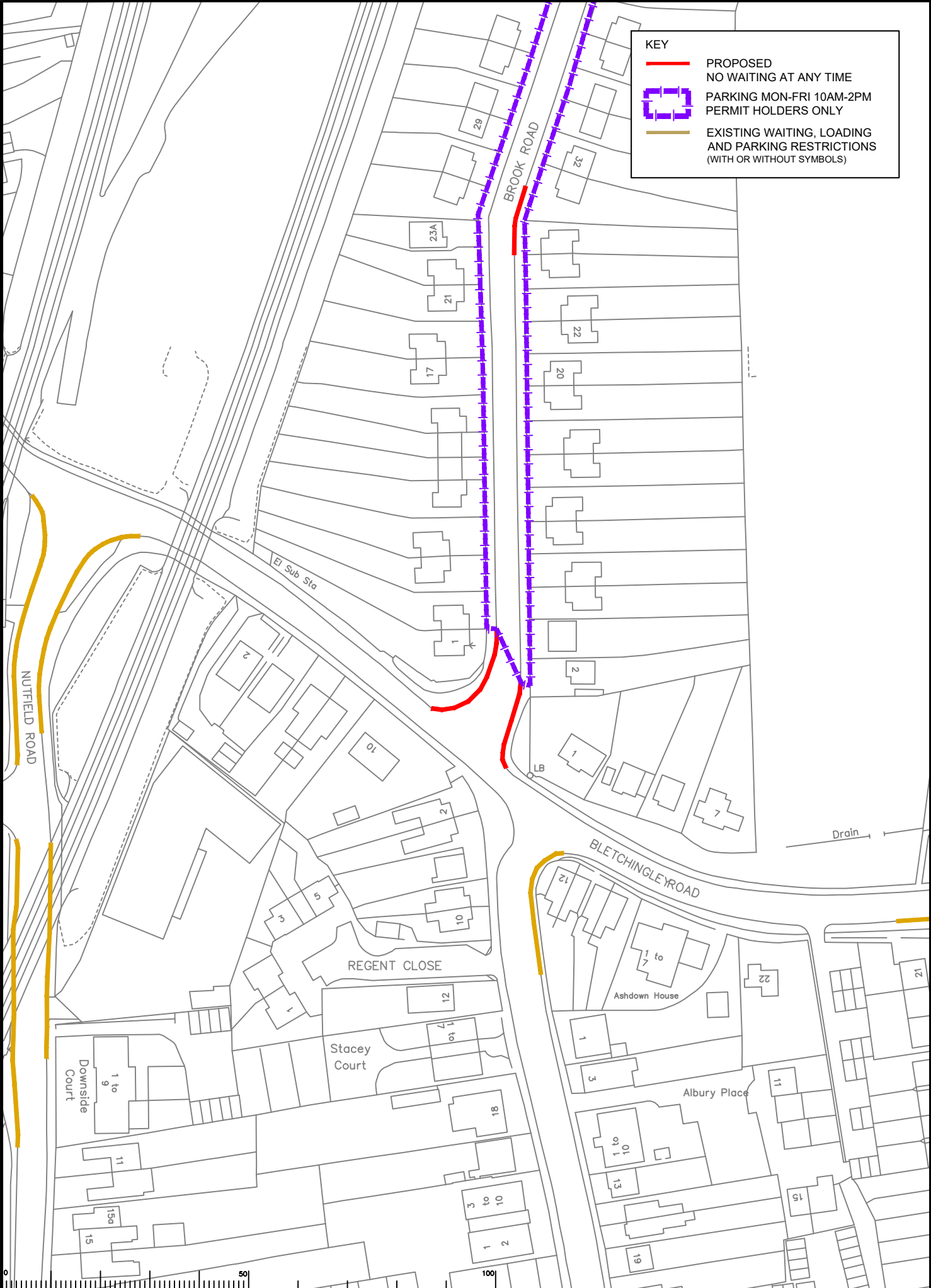
**Drawing** Brook Road  
Merstham

**SURREY COUNTY COUNCIL**  
Sustainable Development  
Surrey Highways

Project No. 3282  
Contract Sheet No. 34  
Rev. 34  
Classification COMM

**KEY**

-  PROPOSED NO WAITING AT ANY TIME
-  PARKING MON-FRI 10AM-2PM PERMIT HOLDERS ONLY
-  EXISTING WAITING, LOADING AND PARKING RESTRICTIONS (WITH OR WITHOUT SYMBOLS)



S:\CORE\Traffic and Local Parking Team\REGATE & BANSTEAD\2020 Review\Drawings\Committee\Drawings\_35.dwg

Rev	Description	Drwn	Sig.	Date	Chkd	Sig.	Date	Appr	Sig.	Date



Issued upon the Ordnance Survey license with the permission of the Controller of Her Majesty's Stationery Office. © Crown copyright. Unauthorised reproduction in any form is prohibited and may be prosecuted or civil proceedings may be brought by the Controller of Her Majesty's Stationery Office. LA 200279 1000.

Drawn by	SDC	Sig.	SDC	Date	10/20
Checked by	RH	Sig.	RH	Date	10/20
Approved by	DC	Sig.	DC	Date	10/20

Project: Reigate and Banstead 2020 Parking Review  
 Proposed waiting, parking, and loading restrictions  
 Drawing: Brook Road Merstham

**SURREY COUNTY COUNCIL**  
 Sustainable Development  
 Surrey Highways

Project No. 3282  
 Contract Sheet No. 35  
 Rev. Classification COMM



**KEY**

- PROPOSED NO WAITING AT ANY TIME
- EXISTING WAITING, LOADING AND PARKING RESTRICTIONS (WITH OR WITHOUT SYMBOLS)



S:\CORES\Traffic and Layout\Parking Team\REIGATE & BANSTEAD 2020 Review\Drawings\Committee\Drawings 36.dwg

Rev	Description	Drwn	Sig.	Date	Chkd	Sig.	Date	Appr	Sig.	Date

Scale: 1:1250

North Point

Drawn by: SDC, Sig. SDC, Date 10/20  
 Checked by: RH, Sig. RH, Date 10/20  
 Approved by: DC, Sig. DC, Date 10/20

Project: Reigate and Banstead 2020 Parking Review  
 Proposed waiting, parking, and loading restrictions

Drawing: Nutfield Road  
 Merstham

Project No. 3282

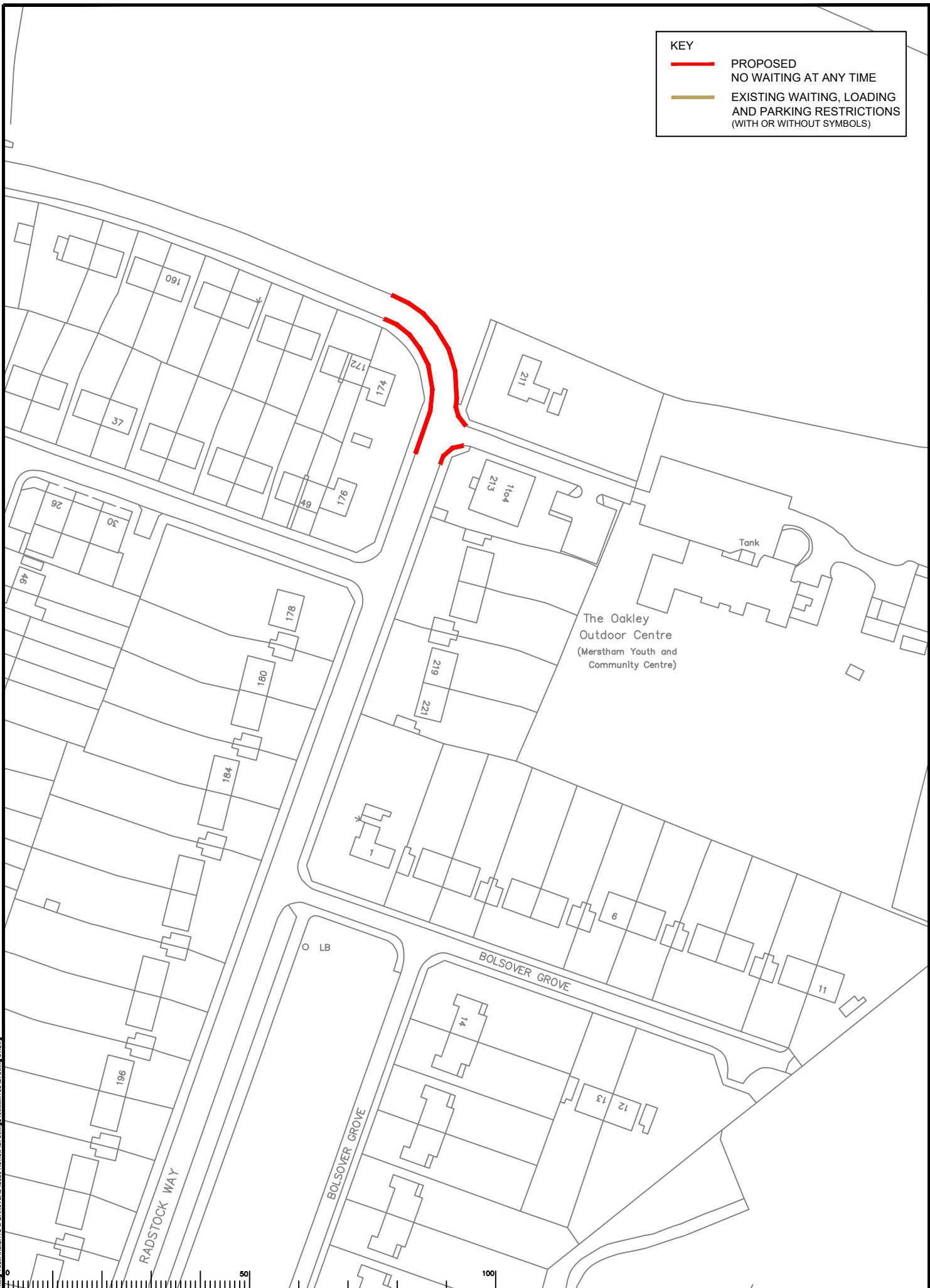
Contract Sheet No. 36

Rev. Classification COMM

**SURREY**  
 COUNTY COUNCIL  
 Sustainable Development  
 Surrey Highways

**KEY**

- PROPOSED NO WAITING AT ANY TIME
- EXISTING WAITING, LOADING AND PARKING RESTRICTIONS (WITH OR WITHOUT SYMBOLS)



S:\CORES\Traffic and Layout\Parking Team\REIGATE & BANSTEAD\2020 Review\Drawings\Committee\Drawing 37.dwg

Rev	Description	Drwn	Sig.	Date	Chkd	Sig.	Date	Appr	Sig.	Date



Issued upon the Ordnance Survey mapping with the permission of the Controller of Her Majesty's Stationery Office. © Crown copyright. Unauthorised reproduction in any form is prohibited and may lead to prosecution of any individual. Surrey County Council LA 020279 1000.

Drawn by	SDC	Sig.	SDC	Date	10/20
Checked by	RH	Sig.	RH	Date	10/20
Approved by	DC	Sig.	DC	Date	10/20

Project: Reigate and Banstead 2020 Parking Review  
 Proposed waiting, parking, and loading restrictions

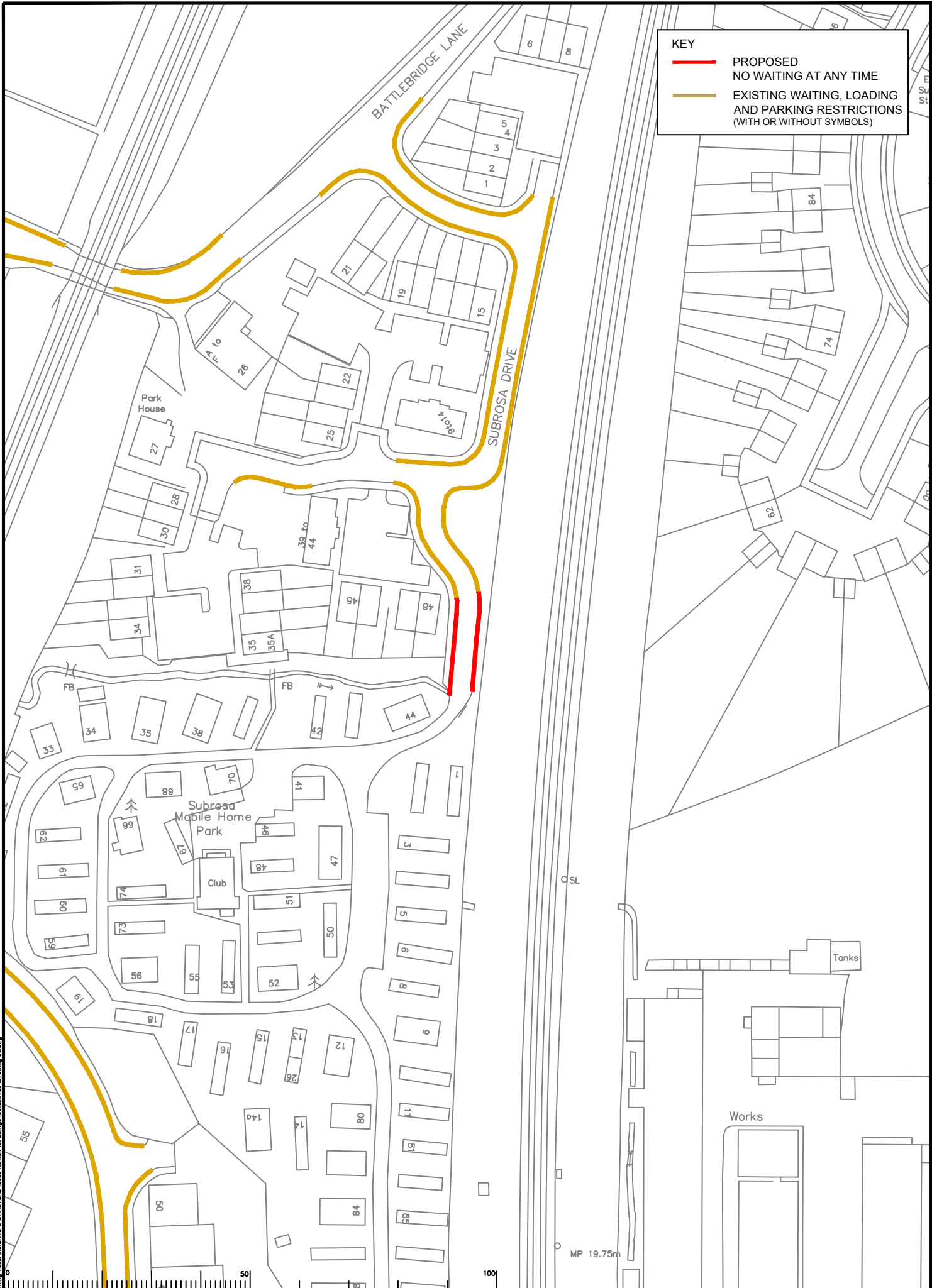
Drawing: Radstock Way  
 Merstham

**SURREY COUNTY COUNCIL**  
 Sustainable Development  
 Surrey Highways

Project No. 3282  
 Contract Sheet No. 37  
 Rev. Classification COMM

**KEY**

- PROPOSED NO WAITING AT ANY TIME
- EXISTING WAITING, LOADING AND PARKING RESTRICTIONS (WITH OR WITHOUT SYMBOLS)



S:\CORE\Traffic and Land\Parking Team\REGATE & BANSTEAD\2020 Review\Drawings\Committee\Drawings 38.dwg

Rev	Description	Drwn	Sig.	Date	Chkd	Sig.	Date	Appr	Sig.	Date



Based upon the Ordnance Survey map with the permission of the Controller of Her Majesty's Stationery Office. Crown copyright. Unauthorised reproduction infringes Crown copyright and may lead to prosecution or other legal action. © Crown Copyright. All Rights Reserved. Surrey County Council LA 020272 1000.

Drawn by SDC Date 10/20  
 Checked by RH Date 10/20  
 Approved by DC Date 10/20

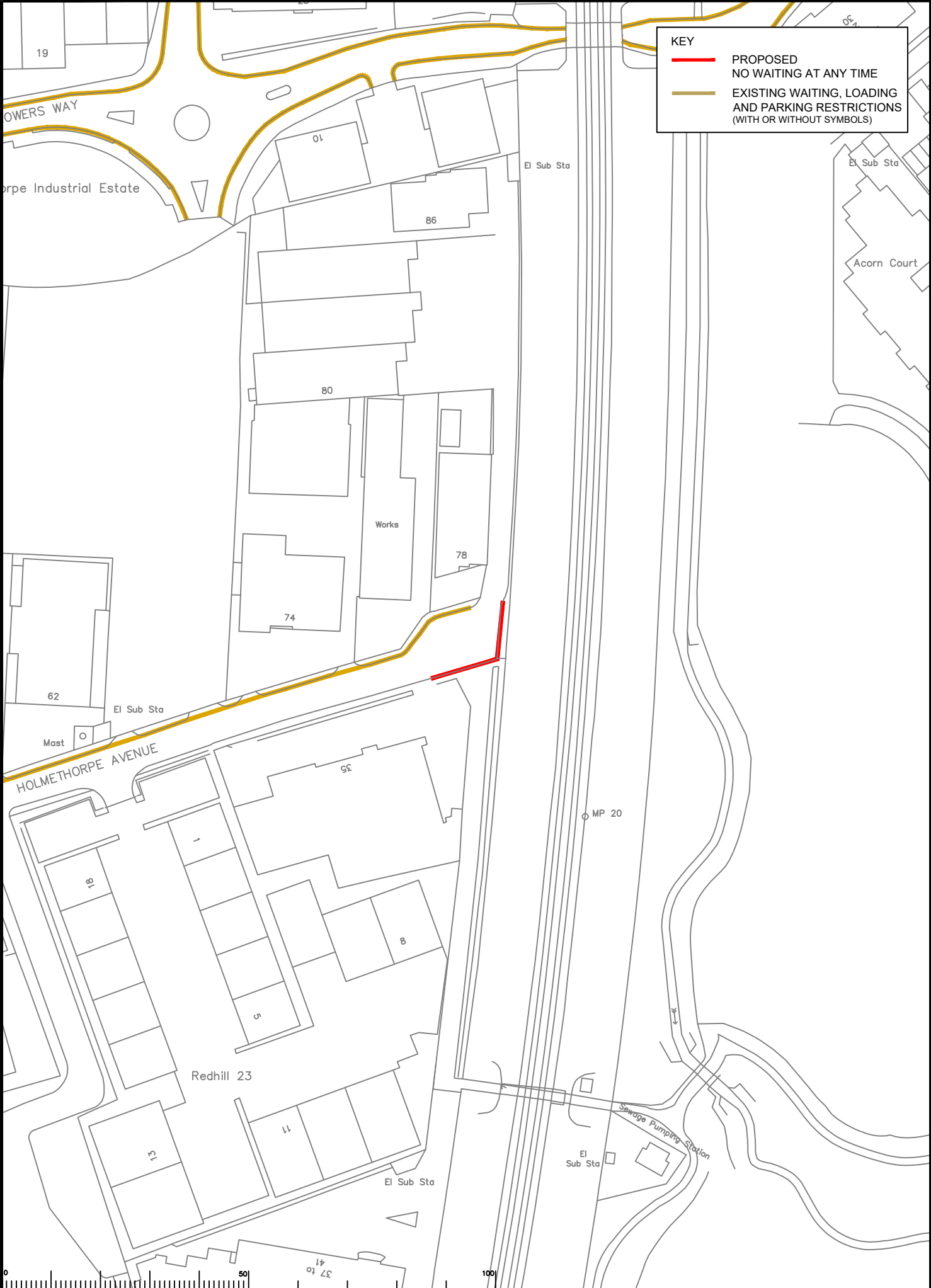
Project: Reigate and Banstead 2020 Parking Review  
 Proposed waiting, parking, and loading restrictions

Drawing: Sunrosa Drive  
 Merstham

**SURREY COUNTY COUNCIL**  
 Sustainable Development  
 Surrey Highways

Project No. 3282  
 Contract Sheet No. 38  
 Rev. 1  
 Classification COMM





**KEY**

- PROPOSED NO WAITING AT ANY TIME
- EXISTING WAITING, LOADING AND PARKING RESTRICTIONS (WITH OR WITHOUT SYMBOLS)

SURREY Traffic and Local Parking Team (REIGATE & BANSTEAD) 2020 Parking Review (Drawings Committee) Drawing 39.dwg

Rev	Description	Drwn	Sig.	Date	Chkd	Sig.	Date	Appr	Sig.	Date

North Point

Scale 1:1250

Drawn by SDC Date 10/20  
 Checked by RH Date 10/20  
 Approved by DC Date 10/20

Project: Reigate and Banstead 2020 Parking Review  
 Proposed waiting, parking, and loading restrictions

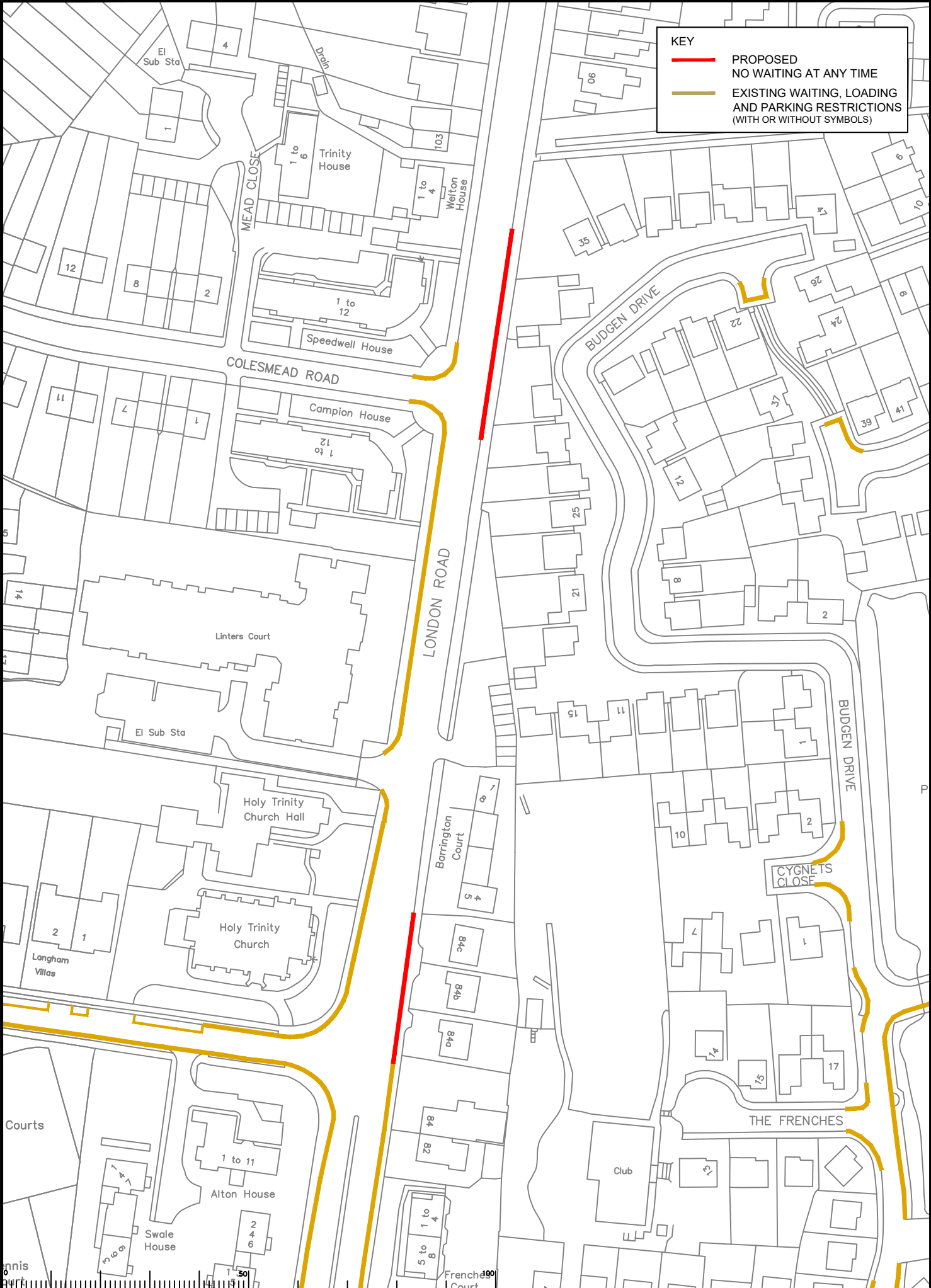
Drawing: Holmethorpe Avenue  
 Redhill

**SURREY**  
 COUNTY COUNCIL  
 Sustainable Development  
 Surrey Highways

Project No. 3282  
 Contract Sheet No. 39  
 Rev. Classification COMM

**KEY**

- PROPOSED NO WAITING AT ANY TIME
- EXISTING WAITING, LOADING AND PARKING RESTRICTIONS (WITH OR WITHOUT SYMBOLS)



S:\CORES\Traffic and Legal\Parking Team\REGATE & BANSTEAD 2020 Parking Review\Drawings\Committee\Drawing 40404

Rev	Description	Drwn	Sig.	Date	Chkd	Sig.	Date	Appr	Sig.	Date



Based upon the Ordnance Survey map held by the permission of the Controller of Her Majesty's Stationery Office. © Crown copyright. Unauthorised reproduction in any form is prohibited and may lead to prosecution if the perpetrator is traced. Surrey County Council LA 020273 1000.

Drawn by	SDC	Sig.	SDC	Date	10/20
Checked by	RH	Sig.	RH	Date	10/20
Approved by	DC	Sig.	DC	Date	10/20

Project: Reigate and Banstead 2020 Parking Review  
 Proposed waiting, parking, and loading restrictions

Drawing: London Road  
 Redhill

Project No. 3282

Contract Sheet No. 40

Rev. COMM

**SURREY**  
 COUNTY COUNCIL  
 Sustainable Development  
 Surrey Highways