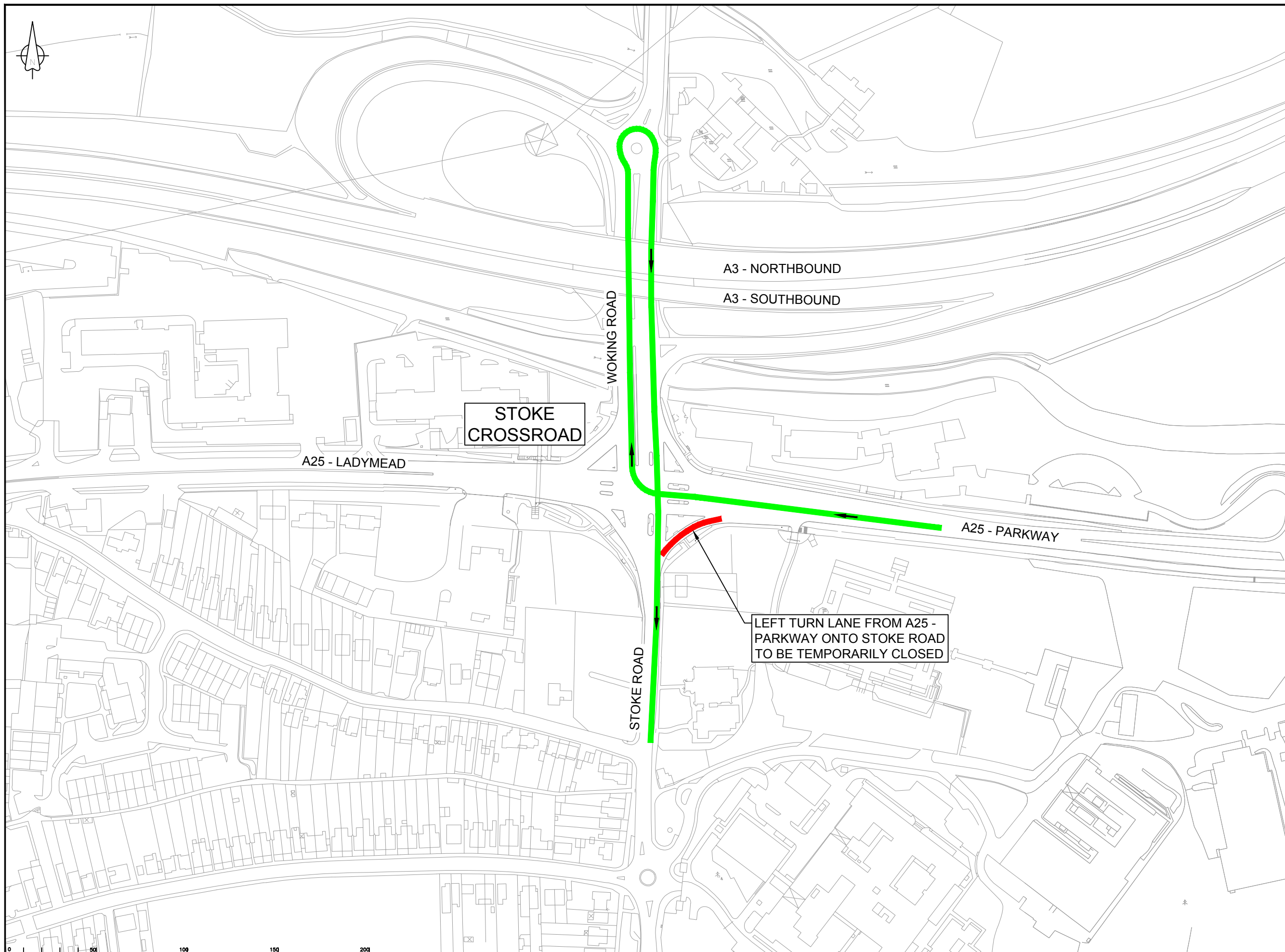




KEY:

LENGTH OF ROAD TO BE TEMPORARILY CLOSED

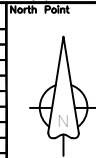
DIVERSION ROUTE



LEFT TURN LANE FROM A25 - PARKWAY ONTO STAKE ROAD TO BE TEMPORARILY CLOSED

Notes

Rev.	Description	Drwn	Sig.	Date	Chkd	Sig.	Date	Aprr	Sig.	Date




Based upon the Ordnance Survey mapping with the permission of the Controller of Her Majesty's Stationery Office © Crown copyright. Unauthorized reproduction infringes Crown copyright and may lead to prosecution or civil proceedings. Surrey County Council LA 078872 2002.

Drawn by	TC	Sig.	TC	Date	JUNE 2018
Checked by	DD	Sig.	DD	Date	JUNE 2018
Approved by	DD	Sig.	DD	Date	JUNE 2018

Project: STAKE CROSSROADS

Drawing: TEMPORARY ROAD CLOSURES AND DIVERSION ROUTES - PHASE 1A -1 OF 2

SHEET OF



Project No. SP0019

Contract Sheet No. 010/0001

Rev. -

Classification DRAFT