

**KEY:**  
 No waiting at any time ———

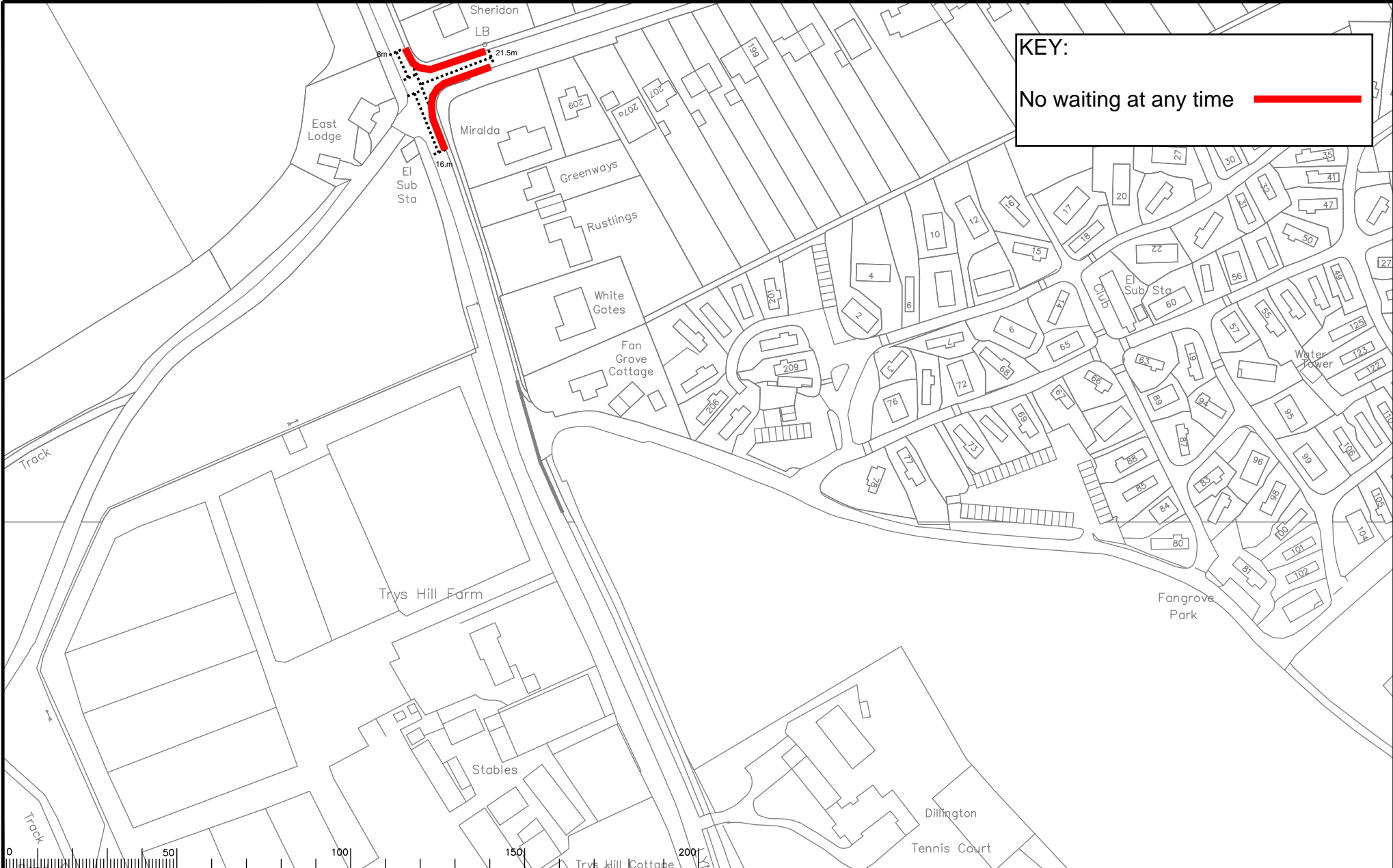
© Crown copyright and database rights 2023 OS 100019613. Use of this data is subject to terms and conditions (see below). Except A-Z Street Atlas © Copyright of the Publishers Geographers' A-Z Map Company Ltd. © Crown copyright and database rights OS 100019613. Use of this data is subject to terms and conditions, SCC

**N**  
 Drawing: FTV 01

Printed By: Double-click to edit  
 Printed On:  
 Project No:  
 Scale: 1:827 Original Size A4

Kitsmead Lane junction Longcross Road





**KEY:**  
 No waiting at any time ———

Notes  
**Drawing: FTV 02**

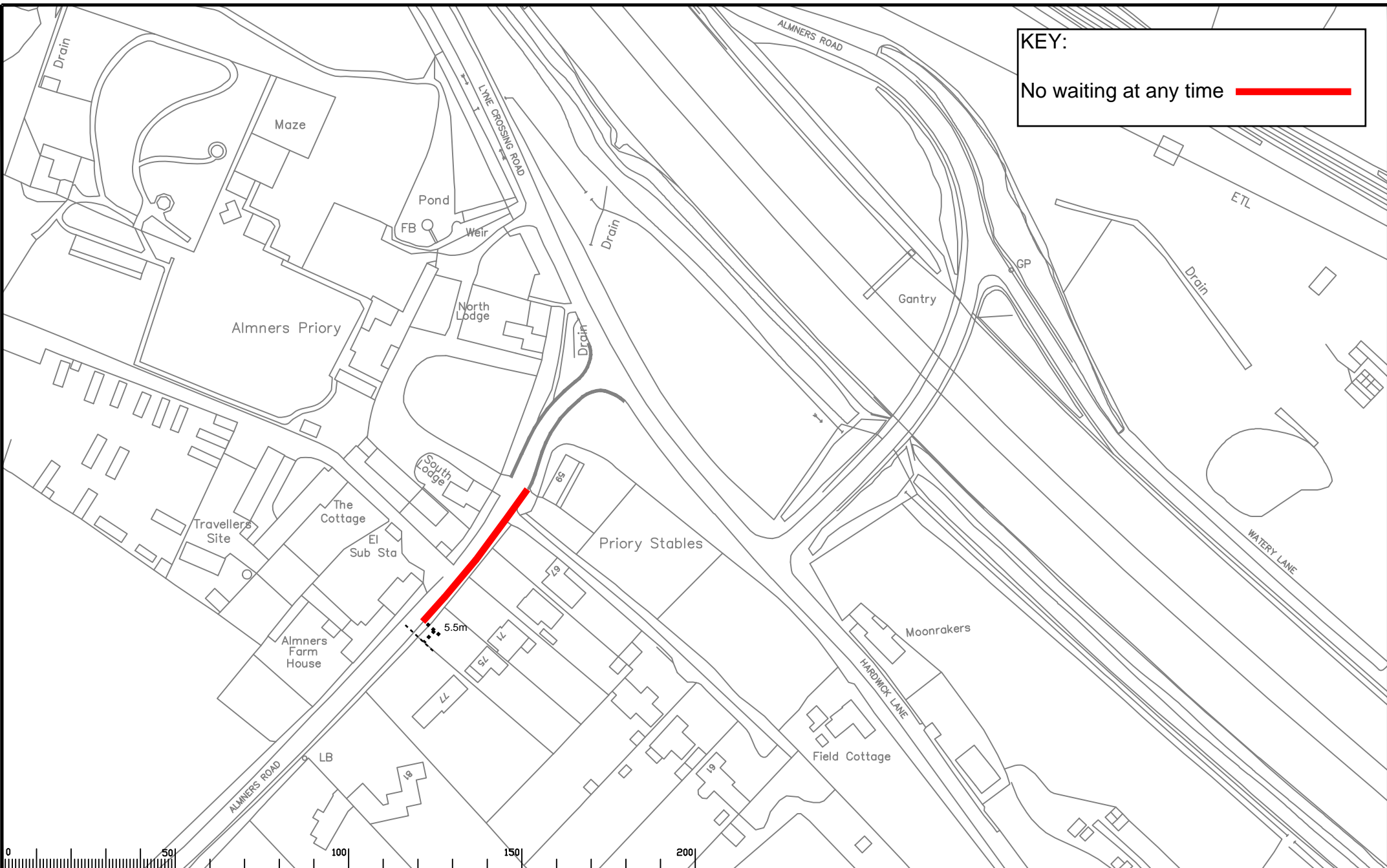
**Lyne Lane junction Almers Road**



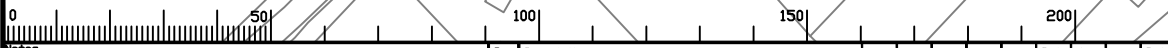
Project  
 RUNNYMEDE DPE  
 FOXHILLS, THORPE and VIRGINIA WATER DIVISION  
 Drawing  
 IMPLEMENTED TRAFFIC ORDERS  
 LYNE

	Project No. 3282/RUN
	Contract Sheet No.
Drawing No.	Rev.
Classification	

SHEET OF



KEY:  
 No waiting at any time —————



Notes  
**Drawing: FTV 03**

--	--	--	--	--	--	--	--	--	--



Project  
 Runnymede DPE  
 Chertsey Division

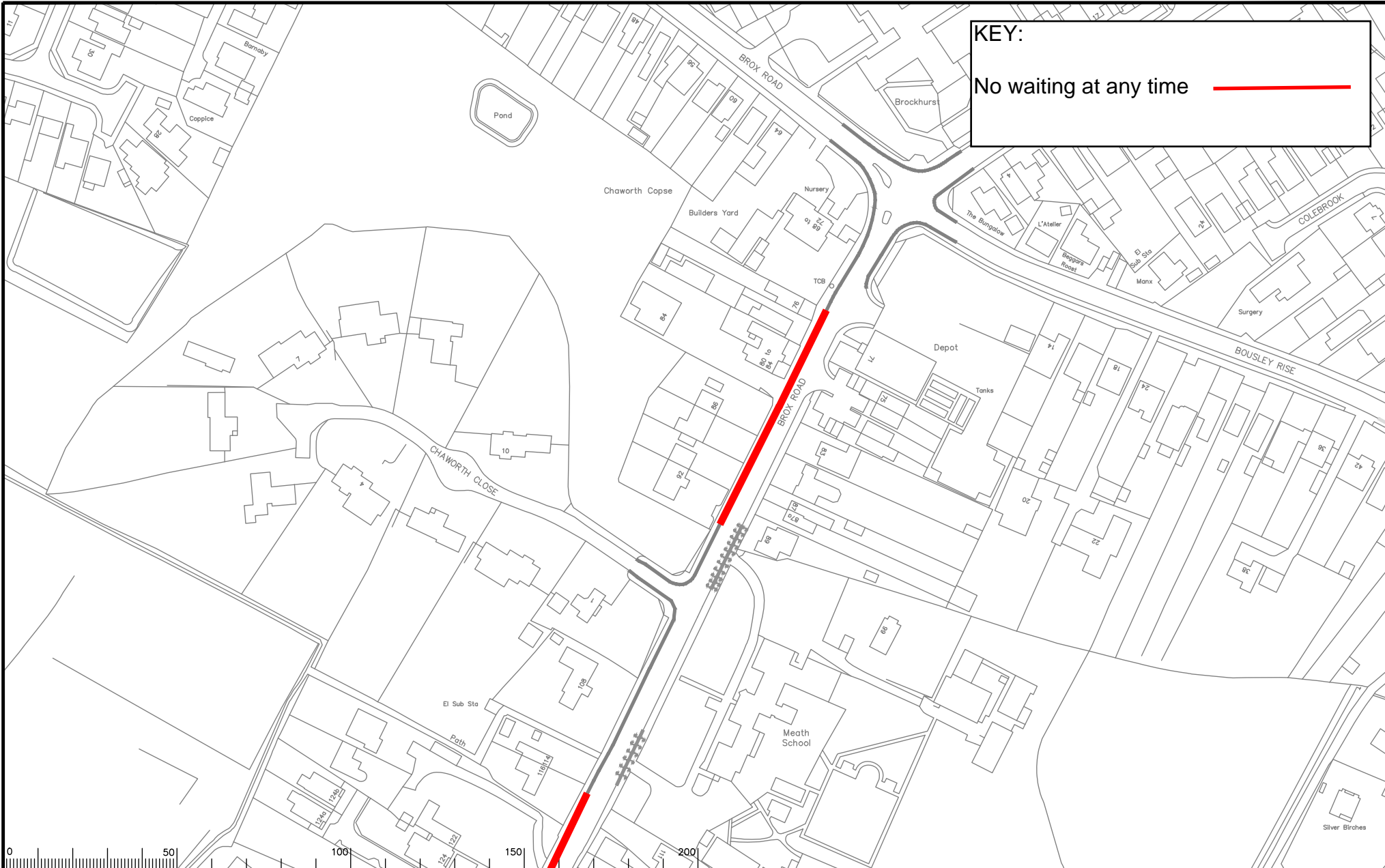
Drawing  
**IMPLEMENTED TRAFFIC ORDERS  
 CHERTSEY**



**SURREY**  
 COUNTY COUNCIL  
 Sustainable Development  
 Surrey Highways

Project No. 3282/RUN	Contract Sheet No.	Rev.
Drawing No.	Classification	

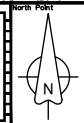
SHEET OF



**KEY:**  
 No waiting at any time —————



Drawing: FTV 04



Project  
 RUNNYMEDE DPE  
 FOXHILLS, THORPE and VIRGINIA WATER DIVISION  
 Drawing  
 IMPLEMENTED TRAFFIC ORDERS  
 OTTERSHAW  
 SHEET OF



Project No.  
 3282/RUN  
 Contract  
 Sheet  
 No.  
 Drawing No.  
 Rev.  
 Classification



KEY:

Existing No waiting at any time



No waiting at any time



© Crown copyright and database rights 2023 OS 100019613. Use of this data is subject to terms and conditions (see below). Except A-Z Street Atlas © Copyright of the Publishers Geographers' A-Z Map Company Ltd. © Crown copyright and database rights OS 100019613. Use of this data is subject to terms and conditions, SCC



Drawing: FTV 05

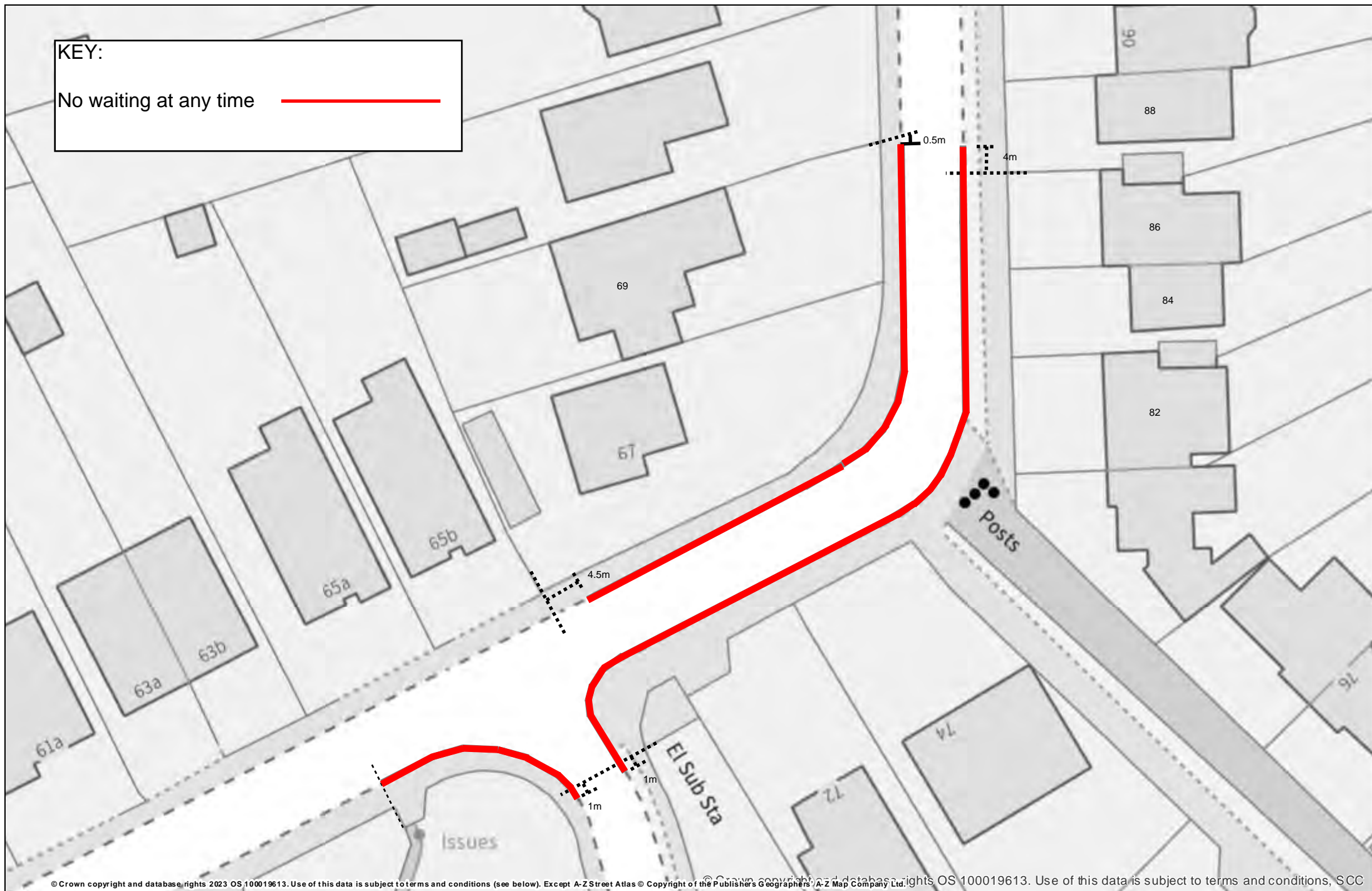
Printed By: Double-click to edit  
Printed On:  
Project No:  
Scale: 1:827 Original Size A4

Brox Road



KEY:

No waiting at any time



© Crown copyright and database rights 2023 OS 100019613. Use of this data is subject to terms and conditions (see below). Except A-Z Street Atlas © Copyright of the Publishers Geographers A-Z Map Company Ltd. rights OS 100019613. Use of this data is subject to terms and conditions, SCC

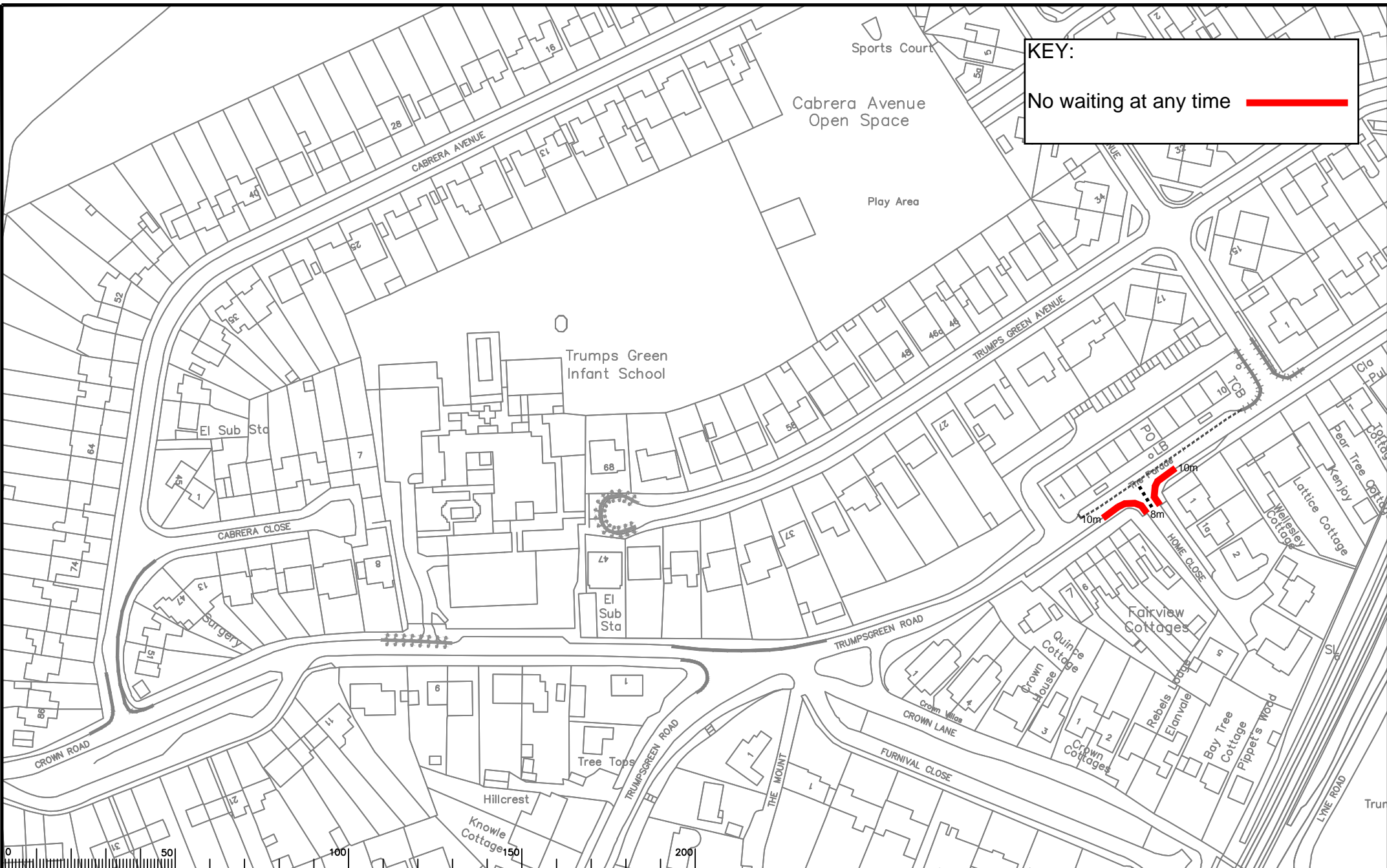


Drawing: FTV 06

Printed By: Double-click to edit  
Printed On:  
Project No:  
Scale: 1:413 Original Size A4

Slade Road, Ottershaw






**KEY:**  
 No waiting at any time ———

0 50 100 150 200  
 Drawing: FTV 07

Rev.	Description	Date	Drawn	Checked	Appr.	Scale	Notes



Runnymede DPE  
 Foxhills, Thorpe and Virginia Water Division  
 Implemented Traffic Orders  
 Virginia Water

**SURREY**  
 COUNTY COUNCIL

Project No. 3282/RUN  
 Contract No.  
 Drawing No.  
 Rev.  
 Classification