

IN THE HIGH COURT OF JUSTICE
QUEEN'S BENCH DIVISION

Claim No. QB-

IN THE MATTER OF SECTION 222 LOCAL GOVERNMENT ACT 1972 AND
SECTION 187B OF THE TOWN AND COUNTRY PLANNING ACT 1990

B E T W E E N :

SURREY COUNTY COUNCIL

Claimant

-and-

(1) PERSONS UNKNOWN FORMING AN UNAUTHORISED ENCAMPMENT AND /
OCCUPYING FOR RESIDENTIAL PURPOSES (including temporary accommodation)
WITH OR WITHOUT VEHICLES ON CHOBHAM COMMON, SURREY

(2) PERSONS UNKNOWN DEPOSITING WASTE OR FLY-TIPPING ON CHOBHAM
COMMON, SURREY

Defendants

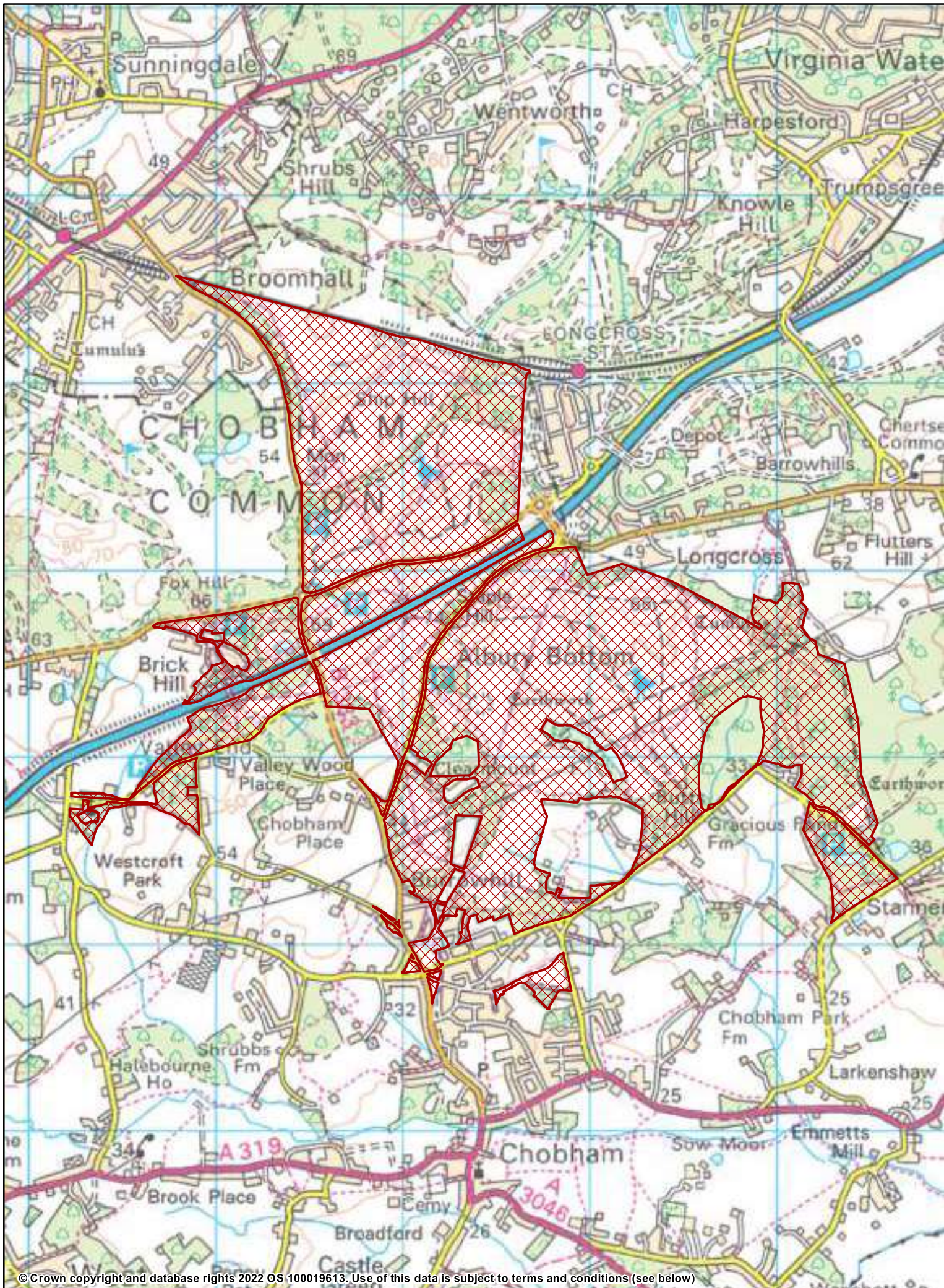
EXHIBIT "IH1"

This is Exhibit "IH1" referred to in the Witness Statement of Ian Horgan dated 16/08/2022



.....
IAN HORGAN

Dated 16/08/2022



© Crown copyright and database rights 2022 OS 100019613. Use of this data is subject to terms and conditions (see below)



OS terms & conditions. You are granted a non-exclusive, royalty free, revocable licence solely to view the Licensed Data for non-commercial purposes for the period during which Surrey County Council makes it available. You are not permitted to copy, sub-licence, distribute, sell or otherwise make available the Licensed Data to third parties in any form. Third party rights to enforce the terms of this licence shall be reserved to OS

Printed By: GIS team, IT & D
Printed On:
Project No:
Scale: 1:25,000

Chobham Common
Land subject to proposed injunction is outlined and hatched in red



IN THE HIGH COURT OF JUSTICE
QUEEN'S BENCH DIVISION

Claim No. QB-

IN THE MATTER OF SECTION 222 LOCAL GOVERNMENT ACT 1972 AND
SECTION 187B OF THE TOWN AND COUNTRY PLANNING ACT 1990

B E T W E E N :

SURREY COUNTY COUNCIL

Claimant

-and-


(1) PERSONS UNKNOWN FORMING AN UNAUTHORISED ENCAMPMENT AND /
OCCUPYING FOR RESIDENTIAL PURPOSES (including temporary accommodation)
WITH OR WITHOUT VEHICLES ON CHOBHAM COMMON, SURREY

(2) PERSONS UNKNOWN DEPOSITING WASTE OR FLY-TIPPING ON CHOBHAM
COMMON, SURREY

Defendants

EXHIBIT "IH2"

This is Exhibit "IH2" referred to in the Witness Statement of Ian Horgan dated 16/08/2022



.....

IAN HORGAN

Dated 16/08/2022

Month	Year	Start Date	Date Left	Days on site	Type of Site	Site	Road	Area	Borough/District	Division	Land owner	Power	X co-ordinate	Y co-ordinate
April	2018	04/04/2018	15/04/2018	10	Other		GREEN ROAD	Egham	Runnymede	North	Borough Council	None	501286	168151
April	2018	06/04/2018	15/04/2018	8	Other		EPSOM ROAD	Guildford	Guildford	West	Borough Council	None	503349	150696
April	2018	11/04/2018	12/04/2018	0	Business Premise Land	Bourne Business Park	DASHWOOD LANG ROAD	Addlestone	Runnymede	North	Private	None	505940	164869
April	2018	11/04/2018	24/04/2018	12	Car Park	Walton Car Park	WALTON PARK CAR PARK	Walton	Elmbridge	North	Borough Council	S77	511997	165506
April	2018	11/04/2018	18/04/2018	6	Other		KNOWLE GREEN ROAD	Staines	Spelthorne	North	Borough Council	S77	504277	171230
April	2018	17/04/2018	21/04/2018	3	Other		GRESHAM ROAD	Staines	Spelthorne	North	Borough Council	S77	503873	171193
April	2018	19/04/2018	22/04/2018	2	Open Land		THE COMMON	Normandy	Guildford	West	Parish Council	None	492345	151685
April	2018	22/04/2018	24/04/2018	1	Other		ADMIRALTY WAY	Camberley	Surrey Heath	West	Private	None	485623	159764
April	2018	23/04/2018	27/04/2018	3	Business Premise Land	Surrey Sports Park	RICHARD MEYJES ROAD	Guildford	Guildford	West	Private	None	497399.3	149507.9
April	2018	24/04/2018	30/04/2018	5	Car Park	Hollyhedge Car Park	DOWNSIDE BRIDGE ROAD	Cobham	Elmbridge	North	Borough Council	S77	510730	159722
April	2018	27/04/2018	02/05/2018	4	Other		BAGSHOT ROAD	Bagshot	Woking	West	Private	None	495705	161752
April	2018	28/04/2018	09/05/2018	11	Other		ABBOTS AVENUE	Epsom	Epsom & Ewell	East	SCC	S77	519339	161906
April	2018	30/04/2018	10/05/2018	10	Recreation Ground	Hersham Rec	MOLESEY ROAD	Walton	Elmbridge	North	SCC	None	511523	164448
May	2018	02/05/2018	10/05/2018	7	Other		GREEN ROAD	Egham	Runnymede	North	Borough Council	N/K	500980	168227
May	2018	09/05/2018	16/05/2018	7	Other		SOMERSET ROAD	Redhill	Reigate & Banstead	East	Borough Council	S77	526678	149210
May	2018	09/05/2018	19/05/2018	9	Recreation Ground	Lower Green Rec	FARM ROAD	Esher	Elmbridge	North	Borough Council	S77	513380	166003
May	2018	10/05/2018	11/05/2018	0	Other		CHOBHAM ROAD	Frimley	Surrey Heath	West	SWT	None	488700	158768
May	2018	10/05/2018	12/05/2018	1	Other		PORTSMOUTH ROAD	Cobham	Elmbridge	North	Borough Council	None	511504	161496
May	2018	11/05/2018	13/05/2018	1	Other		THE GREEN	Pirbright	Guildford	West	Parish Council	None	494697	155835
May	2018	12/05/2018	17/05/2018	4	Car Park	Hollyhedge Car Park	HOLLYHEDGE ROAD	Cobham	Elmbridge	North	Borough Council	None	510781	160042
May	2018	14/05/2018	17/05/2018	3	Other		OCKHAM LANE	Ockham	Guildford	West	Borough Council	None	508657	157586
May	2018	15/05/2018	24/05/2018	8	Other	Abbotts Avenue	ABBOTS AVENUE	Epsom	Epsom & Ewell	East	Borough Council	None	519339	161906
May	2018	15/05/2018	18/05/2018	2	Other		OLD LANE	Cobham	Elmbridge	North	Private	Private	508902	157311
May	2018	15/05/2018	18/05/2018	2	Business Premises Land	Leisure Centre	GUILDFOED ROAD	Fetcham	Mole Valley	East	Borough Council	None	516251	155847
May	2018	16/05/2018	24/05/2018	7	Other	Horton Chapel	HAVEN WAY	Epsom	Epsom & Ewell	East	Borough Council	None	519635	162011
May	2018	16/05/2018	05/06/2018	19	Recreation Ground	Ivy Mill Recreation	GODSTONE GREEN	Godstone	Tandridge	East	Parish Council	S61	535004	151479
May	2018	17/05/2018	27/05/2018	10	Other	Waterside Road	WATERSIDE DRIVE	Walton	Elmbridge	North	Borough Council	None	510669	167584
May	2018	18/05/2018	24/05/2018	5	Recreation Ground	Fortyfoot Road	FORTYFOOT ROAD	Leatherhead	Mole Valley	East	Borough Council	None	517424	156517
May	2018	18/05/2018	24/05/2018	5	Business Premises Land	MOT Garage	LONDON ROAD	Burntcommon	Guildford	West	Private	Private	503352	154231
May	2018	19/05/2018	24/05/2018	4	Open Land	Ranmore Common	RANMORE COMMON ROAD	Westhumble	Mole Valley	East	National Trust	None	514905	151032
May	2018	23/05/2018	25/05/2018	2	Business Premises Land	Sainsburys	THE CAUSEWAY	Staines	Runnymede	North	Private	None	503024	171435
May	2018	23/05/2018	25/05/2018	1	Recreation Ground	Court Lane Recreation	POUND LANE	Epsom	Epsom & Ewell	East	Borough Council	S61	520354	161138
May	2018	24/05/2018	28/05/2018	3	Car Park	WBC Car Park		Farnham	Waverley	West	Borough Council	S77	483703	146918
May	2018	25/05/2018	04/06/2018	9	Recreation Ground	QE Recreation Ground	LUSHINGTON DRIVE	Cobham	Elmbridge	North	Borough Council	S77	510627	160399
May	2018	26/05/2018	27/05/2018	0	Business Premises Land	Fairmile Pub	PORTSMOUTH ROAD	Esher	Elmbridge	North	Private	None	511510	161454
May	2018	27/05/2018	04/06/2018	7	Recreation Ground	Farm Road Recreation	FARM ROAD	Cobham	Elmbridge	North	Borough Council	S77	513424	165983
June	2018	02/06/2018	07/06/2018	4	Open Land	Noke Park	THE DRIVE	Banstead	Reigate & Banstead	East	Borough Council	S77	524084	158855
June	2018	02/06/2018	08/06/2018	5	Car Park	Car Park	HIGH STREET	Horley	Reigate & Banstead	East	Borough Council	S77	528494	143011
June	2018	03/06/2018	06/06/2018	2	Recreation Ground	Recreation Ground	RECTORY LANE	West Byfleet	Woking	West	Borough Council	None	506055	160749
June	2018	03/06/2018	05/06/2018	1	Open Land	Pyrford Common	PYRFORD COMMON ROAD	Woking	Woking	West	Borough Council	None	502864	159101
June	2018	04/06/2018	04/06/2018	-1	Other		WATERSIDE DRIVE	Walton	Elmbridge	North	Borough Council	None	510669	167584
June	2018	04/06/2018	09/06/2018	4	Open Land	Village Green	CROWHURST LANE	Lingfield	Tandridge	East	Borough Council	S78	539077	147889
June	2018	05/06/2018	11/06/2018	5	Recreation Ground	Recreation Ground	WESTWAY	Caterham	Tandridge	East	Borough Council	None	532918	156007
June	2018	05/06/2018	08/06/2018	2	Open Land	Public Green	GREEN ROAD	Egham	Runnymede	North	SCC	S78	501079	168053
June	2018	06/06/2018	07/06/2018	1	Other	Severn Drive	RYDENS ROAD	Walton	Elmbridge	North	Private	None	510838	165343
June	2018	06/06/2018	13/06/2018	6	Other	Longmead Road	LONGMEAD ROAD	Thames Ditton	Elmbridge	North	Borough Council	S78	515758	166390
June	2018	07/06/2018	11/06/2018	3	Other	Gloucester Road	GLOUCESTER ROAD	Redhill	Reigate & Banstead	East	Borough Council	None	527898	150947
June	2018	09/06/2018	11/06/2018	2	Open Land	Wheatsheaf Common	CHOBHAM ROAD	Woking	Woking	West	Borough Council	None	500538	159095
June	2018	11/06/2018	12/06/2018	1	Recreation Ground	Recreation Ground	CLOCKHOUSE LANE	Ashford	Spelthorne	North	Borough Council	None	507579	171766
June	2018	11/06/2018	12/06/2018	0	Car Park	Car Park	THE BURYS	Godalming	Waverley	West	Borough Council	None	497259	144012
June	2018	11/06/2018	13/06/2018	1	Open Land	Grass Verge	RAY LANE	Lingfield	Tandridge	East	Parish Council	None	537609	144880
June	2018	11/06/2018	12/06/2018	0	Recreation Ground	Public Park	ST JOHNS LYE	Woking	Woking	West	Borough Council	None	497948	157871
June	2018	11/06/2018	14/06/2018	2	Car Park	Car Park	VICTORIA ROAD	Farnham	Waverley	West	Borough Council	None	484061	146748
June	2018	12/06/2018	13/06/2018	0	Recreation Ground	Stoke Park	LONDON ROAD	Guildford	Guildford	West	Borough Council	S61	500875	150849
June	2018	13/06/2018	13/06/2018	1	Business Premises Land	Sports Centre	PORTSMOUTH ROAD	Thames Ditton	Elmbridge	North	Borough Council	S61	515514	166110
June	2018	13/06/2018	18/06/2018	4	Recreation Ground	Farm Road Recreation	FARM ROAD	Esher	Elmbridge	North	Borough Council	S78	513380	166003
June	2018	13/06/2018	19/06/2018	5	Open Land	Bannisters Field	ASHENDEN ROAD	Guildford	Guildford	West	Borough Council	S78	497692	150056
June	2018	13/06/2018	19/06/2018	5	Business Premises Land	Richard Meyjes Park	Surrey Sports Park	Guildford	Guildford	West	Private	Private	497399.3	149507.9
June	2018	16/06/2018	20/06/2018	3	Open Land	Cricket Ground	SOMERSET ROAD	Redhill	Reigate & Banstead	East	Borough Council	S78	526898	148935
June	2018	18/06/2018	23/06/2018	4	Recreation Ground	Play Park	THE STREET	Compton	Guildford	West	Borough Council	None	495506	147052
June	2018	19/06/2018	20/06/2018	1	Recreation Ground	Recreation Ground	BARNETT WOOD LANE	Ashtead	Mole Valley	East	Borough Council	S77	518034	158643
June	2018	18/06/2018	23/06/2018	4	Open Land	Moggy Ponds	OAK TREE DRIVE	Guildford	Guildford	West	Borough Council	S61	499444	152354
June	2018	20/06/2018	22/06/2018	2	Business Premises Land	Leisure Centre	GUILDFOED ROAD	Fetcham	Mole Valley	East	Borough Council	None	516251	155847

Month	Year	Start Date	Date Left	Days on site	Type of Site	Site	Road	Area	Borough/District	Division	Land owner	Power	X co-ordinate	Y co-ordinate
June	2018	20/06/2018	26/06/2018	5	Other	Westhall Road	WESTHALL ROAD	Warlingham	Tandridge	East	Borough Council	S77	534406	158208
June	2018	20/06/2018	22/06/2018	1	Open Land	Large Field	ST. MARGARET DRIVE	Epsom	Epsom & Ewell	East	Private	None	520422	160311
June	2018	20/06/2018	27/06/2018	6	Other	Oatlands Park	OATLANDS DRIVE	Weybridge	Elmbridge	North	Borough Council	S78	508497	164921
June	2018	20/06/2018	22/06/2018	1	Business Premises Land	Esher Rugby Club	MOLESEY ROAD	Walton	Elmbridge	North	Private	S61	512179	165869
June	2018	23/06/2018	25/06/2018	1	Business Premises Land	Fairmile Pub	PORTSMOUTH ROAD	Cobham	Elmbridge	North	Private	None	511510	161454
June	2018	23/06/2018	25/06/2018	1	Business Premises Land	Munro Business Park	PORTSMOUTH ROAD	Cobham	Elmbridge	North	Private	None	511758	161252
June	2018	25/06/2018	26/06/2018	1	Recreation Ground	Leg of Mutton Field	MUTTON FIELD, DOWNSIDE BRIDGE ROAD	Cobham	Elmbridge	North	Borough Council	S61	510410	160136
June	2018	25/06/2018	29/06/2018	3	Open Land	Blanchmans Farm	LIMPSFIELD ROAD	Worlingham	Tandridge	East	Borough Council	S78	536002	158192
June	2018	26/06/2018	29/06/2018	2	Recreation Ground	Hazel Way Rec	HAZEL WAY	Fetcham	Mole Valley	East	Borough Council	S78	514339	155635
July	2018	27/06/2018	04/07/2018	6	Open Land	Nonsuch Park	EWELL ROAD	Sutton	Epsom & Ewell	East	Borough Council	None	523106	163560
July	2018	27/06/2018	30/06/2018	2	Open Land	Ashley Park	ASHLEY PARK AVENUE	Walton	Elmbridge	North	Borough Council	S61	509996	166167
July	2018	28/06/2018	30/06/2018	2	Other	Ashley Close	ASHLEY CLOSE	Walton	Elmbridge	North	Borough Council	S61	509615	166061
July	2018	28/06/2018	30/06/2018	1	Recreation Ground	Recreation Ground	CLOCKHOUSE LANE	Ashford	Spelthorne	North	Borough Council	S61	507579	171766
July	2018	29/06/2018	09/07/2018	9	Open Land	Greenfield Park	ASHFORD ROAD	Laleham	Spelthorne	North	Borough Council	S61	505458	170240
July	2018	29/06/2018	03/07/2018	3	Open Land	Leatherhead Football Club	GUILDFORD ROAD	Fetcham	Mole Valley	East	Private	None	516334	156051
July	2018	29/06/2018	30/06/2018	0	Open Land	Cranleigh Field	ELMBRIDGE ROAD	Cranleigh	Waverley	West	Borough Council	None	504191	139251
July	2018	29/06/2018	04/07/2018	4	Open Land	Bramley Cricket Pitch	TANNERY LANE, GOSDEN COMMON	Bramley	Guildford	West	Parish Council	S77	500492	145680
July	2018	01/07/2018	03/07/2018	1	Other	Tanhouse Road	TANHOUSE ROAD	Oxted	Tandridge	East	Unknown	None	539226	151308
July	2018	02/07/2018	08/07/2018	5	Recreation Ground	Littleton Lane Rec	LALEHAM ROAD	Shepperton	Spelthorne	North	Borough Council	S78	506841	168256
July	2018	03/07/2018	04/07/2018	1	Recreation Ground	Cedars Rec	GREEN STREET	Sunbury	Spelthorne	North	Borough Council	S61	510039	169275
July	2018	03/07/2018	04/07/2018	0	Other	Manor Park	CHURCH ROAD	Shepperton	Spelthorne	North	Borough Council	S61	507904	166822
July	2018	03/07/2018	06/07/2018	2	Open Land	Wray Common Field	RAGLAN ROAD	Reigate	Reigate & Banstead	East	Borough Council	None	526473	151058
July	2018	03/07/2018	07/07/2018	3	Open Land	Common Land	THAMESFIELD MEWS, RUSSELL ROAD	Shepperton	Spelthorne	North	Borough Council	S78	508180	166810
July	2018	04/07/2018	06/07/2018	1	Recreation Ground	Recreation Ground	GLEBELAND GARDENS	Shepperton	Spelthorne	North	Borough Council	S61	508292	167042
July	2018	04/07/2018	05/07/2018	0	Open Land	Broadwater Park	SUMMERS ROAD	Godalming	Waverley	West	Borough Council	None	498221	145432
July	2018	04/07/2018	16/07/2018	11	Open Land	Field/Cricket area	CHINTHURST LANE	Shalford	Guildford	West	Borough Council	None	500575	146477
July	2018	04/07/2018	06/07/2018	1	Recreation Ground	Recreation Ground	PRATTS LANE	Hersham	Elmbridge	North	Borough Council	S61	511495	164574
July	2018	06/07/2018	07/07/2018	0	Recreation Ground	Recreation Ground	STAINES LANE	Chertsey	Runnymede	North	SCC	None	504130	167225
July	2018	06/07/2018	11/07/2018	4	Other	Meadvale	SOMERSET ROAD	Redhill	Reigate & Banstead	East	Borough Council	None	526678	149210
July	2018	07/07/2018	11/07/2018	3	Open Land	Village Green	WEST END LANE	Esher	Elmbridge	North	Borough Council	S78	512683	163817
July	2018	08/07/2018	12/07/2018	4	Recreation Ground	Recreation Ground	GREEN ROAD	Thorpe	Runnymede	North	Borough Council	S78	501149	168228
July	2018	09/07/2018	11/07/2018	2	Recreation Ground	Recreation Ground	SHALFORD ROAD	Shalford	Guildford	West	Borough Council	S61	499801	148250
July	2018	13/07/2018	18/07/2018	5	Recreation Ground	Recreation Ground	CHURCH CLOSE	Milford	Waverley	West	Borough Council	S78	494629.7	142046.5
July	2018	14/07/2018	22/07/2018	8	Recreation Ground	Recreation Ground	KINGSTON ROAD	Ashford	Spelthorne	North	Borough Council	None	506022	170860
July	2018	15/07/2018	18/07/2018	3	Other	Brooklands Park	SOPWITH DRIVE	Weybridge	Elmbridge	North	Borough Council	S78	506577	161618
July	2018	15/07/2018	16/07/2018	1	Open Land	Open Land	MILL LANE	Fetcham	Mole Valley	East	Private	None	516105	156329
July	2018	16/07/2018	19/07/2018	3	Business Premises Land	Leisure Centre	GUILDFORD ROAD	Fetcham	Mole Valley	East	Borough Council	None	516251	155847
July	2018	17/07/2018	31/07/2018	14	Open Land	Chobham Common	WINDSOR ROAD	Woking	Woking	West	SCC	S78	497286	162302
July	2018	18/07/2018	19/07/2018	1	Business Premises Land	Leisure Centre	KINGFIELD ROAD	Woking	Woking	West	Borough Council	None	500730	157772
July	2018	18/07/2018	24/07/2018	6	Recreation Ground	Recreation Ground	WOODTHORPE ROAD	Ashford	Spelthorne	North	Borough Council	S78	506411	171779
July	2018	18/07/2018	25/07/2018	7	Recreation Ground	Recreation Ground	TEMPLEFIELD CLOSE	Addlestone	Runnymede	North	Borough Council	S78	504778	163750
July	2018	18/07/2018	25/07/2018	7	Business Premises Land	Commerical Building	LONDON ROAD	Staines	Spelthorne	North	Private	Private	504789	172138
July	2018	18/07/2018	23/07/2018	5	Community Site	Community Site	HAZEL AVENUE	Guildford	Guildford	West	Borough Council	None	499507	152168
July	2018	23/07/2018	27/07/2018	4	Open Land	Communal Green Area	TILT ROAD	Cobham	Elmbridge	North	Borough Council	S78	512318	159354
July	2018	24/07/2018	27/07/2018	3	Open Land	Playing Field	OAKHILL ROAD	Addlestone	Runnymede	North	Borough Council	None	503731	163616
July	2018	27/07/2018	04/08/2018	8	Car Park	Park & Ride	EPSOM ROAD	Guildford	Guildford	West	Borough Council	S77	503321	150754
July	2018	26/07/2018	30/07/2018	3	Open Land	Common Land	GUILDFORD ROAD	Cranleigh	Waverley	West	Borough Council	S77	503885	137072
July	2018	28/07/2018	05/08/2018	7	Open Land	Runnymede Meadows	WINDSOR ROAD	Egham	Runnymede	North	Private	S61	501749	171960
July	2018	29/07/2018	06/08/2018	7	Open Land	Agricultural Land		0 Limsfield	Tandridge	East	Private	None	542609	152142
July	2018	30/07/2018	03/08/2018	3	Recreation Ground	Recreation Ground	LUSHINGTON DRIVE	Cobham	Elmbridge	North	Borough Council	S78	510675	160330
July	2018	30/07/2018	06/08/2018	6	Business Premises Land	Windlesham Golf Club	WINDLESHAM ROAD	Windlesham	Surrey Heath	West	Borough Council	S78	494387	161684
July	2018	30/07/2018	03/08/2018	3	Recreation Ground	Recreation Ground	ST. JUDES ROAD	Egham	Runnymede	North	Borough Council	S78	499288	171119
July	2018	31/07/2018	02/08/2018	1	Open Land	Field	LALEHAM REACH	Chertsey	Runnymede	North	Private	Private	504878	168396
July	2018	31/07/2018	09/08/2018	8	Open Land	Nonsuch Park	EWELL ROAD	Epsom	Epsom & Ewell	East	Borough Council	S78	522875	163093
August	2018	02/08/2018	02/08/2018	0	Open Land	Open Land		0 Chertsey	Runnymede	North	SCC	None	506006	166196
August	2018	02/08/2018	02/08/2018	0	Open Land	Dumsey Meadow SSSI	CHERTSEY BRIDGE ROAD	Chertsey	Spelthorne	North	Borough Council	S61	505733	166681
August	2018	02/08/2018	05/08/2018	3	Other	Meadow Walk	KINGSTON ROAD	Epsom	Epsom & Ewell	East	Private	None	521751	163225
August	2018	03/08/2018	08/08/2018	5	Open Land	Common Land	WINDSOR ROAD	Cobham	Surrey Heath	West	SCC	S61	497286	162302
August	2018	03/08/2018	04/08/2018	1	Recreation Ground	Recreation Ground	CHURCH ROAD	Claygate	Elmbridge	North	Borough Council	Private	515723	163562
August	2018	03/08/2018	04/08/2018	0	Open Land	Magna Carta Memorial Site	WINDSOR ROAD	Egham	Runnymede	North	Private	S61	500826	172291.5
August	2018	04/08/2018	08/08/2018	3	Recreation Ground	Recreation Ground	WINDMILL LANE	Long Ditton	Elmbridge	North	Borough Council	S78	516894	166784
August	2018	05/08/2018	15/08/2018	9	Recreation Ground	Recreation Ground	DUNSBOROUGH PARK	Ripley	Guildford	West	Parish Council	S78	505309.6	157192.4
August	2018	07/08/2018	10/08/2018	2	Recreation Ground	Recreation Ground	FARM ROAD	Esher	Elmbridge	North	Borough Council	N/K	513414	166094

Month	Year	Start Date	Date Left	Days on site	Type of Site	Site	Road	Area	Borough/District	Division	Land owner	Power	X co-ordinate	Y co-ordinate
August	2018	07/08/2018	15/08/2018	7	Empty Business Premises Land	Disused Gas Works	EAST STREET	Epsom	Epsom & Ewell	East	Private	S61	521032	161091
August	2018	08/08/2018	13/08/2018	4	Recreation Ground	Recreation Ground	BARNETT WOOD LANE	Ashtead	Mole Valley	East	Borough Council	S61	518034	158643
August	2018	10/08/2018	14/08/2018	3	Car Park	Car Park	HERSHAM ROAD	Walton	Elmbridge	North	Borough Council	S61	511396	164750
August	2018	13/08/2018	15/08/2018	1	Recreation Ground	Recreation Ground	PETWORTH ROAD	Witley	Waverley	West	Parish Council	S77	494801	139379
August	2018	13/08/2018	15/08/2018	1	Recreation Ground	Recreation Ground	HOOK ROAD	Epsom	Epsom & Ewell	East	Borough Council	S61	520175	163013
August	2018	14/08/2018	15/08/2018	1	Other	Brooklands Park	SOPWITH DRIVE	Weybridge	Elmbridge	North	Borough Council	S61	506577	161618
August	2018	15/08/2018	16/08/2018	0	Educational Facility	School	RUXLEY LANE	Epsom	Epsom & Ewell	East	SCC	S61	520266	164082
August	2018	15/08/2018	16/08/2018	0	Business Premises Land	Weybridge Health Club	WALTON LANE	Weybridge	Elmbridge	North	Private	None	508249	165525
August	2018	16/08/2018	16/08/2018	0	Business Premises Land	Oatlands Park	OATLANDS DRIVE	Weybridge	Elmbridge	North	Private	None	508509	165159
August	2018	16/08/2018	16/08/2018	0	Open Land	Burnt Common	BURNT COMMON LANE	Ripley	Guildford	West	Private	None	504050	154846
August	2018	16/08/2018	16/08/2018	0	Open Land	Open Land	WESTON GREEN ROAD	Esher	Elmbridge	North	Borough Council	None	514862	166094
August	2018	17/08/2018	22/08/2018	5	Open Land	Rosebury Park		0 Epsom	Epsom & Ewell	East	Borough Council	None	520894	160426
August	2018	21/08/2018	22/08/2018	1	Business Premises Land	Homebase	REIGATE ROAD	Ewell	Epsom & Ewell	East	Private	None	522167	162238
August	2018	23/08/2018	28/08/2018	5	Open Land	Open Land	ST. JUDES ROAD	Englefield Green	Runnymede	North	Crown Estate	None	499288	171119
August	2018	24/08/2018	27/08/2018	3	Business Premises Land	Gatton Park Business Centre	WELLS PLACE	Merstham	Reigate & Banstead	East	Private	None	528846	152531
August	2018	24/08/2018	01/09/2018	8	Community Site	Community Site	NORK WAY	Nork	Reigate & Banstead	East	Borough Council	S78	523774	159336
August	2018	24/08/2018	25/08/2018	1	Open Land	Open Land	SOMERSET ROAD	Reigate	Reigate & Banstead	East	Borough Council	None	526588	149342
August	2018	24/08/2018	25/08/2018	1	Open Land	Open Land	CROYDON ROAD	Reigate	Reigate & Banstead	East	Borough Council	None	526398	150946
August	2018	27/08/2018	27/08/2018	0	Empty Business Premises Land	Business Site	HAWTHORNE ROAD	Staines	Runnymede	North	Private	None	502227	171599
August	2018	27/08/2018	28/08/2018	1	Empty Business Premises Land	Business Site	KINGSTON ROAD	Ashford	Spelthorne	North	SCC	S61	506242	170763
August	2018	30/08/2018	07/09/2018	8	Car Park	Open Land	CHOBHAM ROAD	Woking	Woking	West	SCC	S78	496486	164970
August	2018	31/08/2018	02/09/2018	1	Recreation Ground	Garretts Lane Recreation Ground	GARRATTS LANE	Banstead	Reigate & Banstead	East	Private	Private	525068	159300
August	2018	31/08/2018	03/09/2018	2	Recreation Ground	The Drive Recreation Ground	NORK WAY	Banstead	Reigate & Banstead	East	Borough Council	S78	523675	159160
September	2018	01/09/2018	06/09/2018	5	Recreation Ground	Cedars Rec	GREEN STREET	Sunbury	Spelthorne	North	Borough Council	None	510025	169229
September	2018	03/09/2018	05/09/2018	2	Open Land	Parish Council Field	BROADWAY ROAD	Lightwater	Surrey Heath	West	Parish Council	S78	493286.5	162256
September	2018	03/09/2018	07/09/2018	3	Open Land	Wray Common Field	CROYDON ROAD	Reigate	Reigate & Banstead	East	Borough Council	S78	526585	150984
September	2018	04/09/2018	05/09/2018	0	Open Land	Old Allotment Sites	A24 EWEY BY PASS (N)	Ewell	Epsom & Ewell	East	National Trust	None	522278	162373
September	2018	05/09/2018	13/09/2018	7	Open Land	Burrow Hill Green	Open Land	Woking	Woking	West	SCC	S78	497014.8	162899
September	2018	05/09/2018	06/09/2018	0	Business Premises Land	Homebase	REIGATE ROAD	Ewell	Epsom & Ewell	East	Private	None	522181	162287
September	2018	06/09/2018	06/09/2018	0	Car Park	Car Park	DOWNSIDE BRIDGE ROAD	Cobham	Elmbridge	North	Borough Council	None	510696	160131
September	2018	06/09/2018	07/09/2018	1	Open Land	Open Land	HAZELWOOD DRIVE	Sunbury	Spelthorne	North	Private	None	509860	168797
September	2018	06/09/2018	13/09/2018	7	Open Land	Open Land	WINDSOR ROAD	Woking	Woking	West	SCC	S78	497286	162302
September	2018	06/09/2018	14/09/2018	7	Recreation Ground	Recreation Ground	ALEXANDRA ROAD	Ashford	Spelthorne	North	Borough Council	S78	509025	170604
September	2018	07/09/2018	09/09/2018	1	Open Land	Land next to Cricket Ground	FLANCHFORD ROAD	Reigate	Reigate & Banstead	East	Unknown	None	524074	150366
September	2018	12/09/2018	12/09/2018	-1	Open Land	Open Land	BROOKLANDS LANE	Weybridge	Elmbridge	North	Borough Council	None	507116	164246
September	2018	12/09/2018	26/09/2018	13	Open Land	Common Land near Brick Hill	CHELTSEY ROAD	Chobham	Surrey Heath	West	SCC	S78	499076	162121
September	2018	14/09/2018	14/09/2018	-1	Business Premises Land	Cobham Services	M25	Cobham	Elmbridge	North	Private	None	511242	157432
September	2018	14/09/2018	16/09/2018	1	Car Park	Sutherland Memorial Park	CLAY LANE	Guildford	Guildford	West	SCC	None	501522	152217
September	2018	18/09/2018	22/09/2018	3	Recreation Ground	Recreation Ground	WOODMANSTERNE STREET	Woodmansterne	Reigate & Banstead	East	Borough Council	S78	527279	159848
September	2018	19/09/2018	22/09/2018	2	Open Land	A3 Starbucks Building Site	PORTSMOUTH ROAD	Cobham	Elmbridge	North	Private	None	508887	160290
September	2018	20/09/2018	23/09/2018	3	Open Land	Open Land	GREEN ROAD	Egham	Runnymede	North	Borough Council	None	501440	168274
September	2018	20/09/2018	20/09/2018	0	Highway	Old Esher Road	OLD ESHER ROAD	Walton	Elmbridge	North	SCC	None	511940	164476
September	2018	20/09/2018	21/09/2018	0	Open Land	Nature Reserve	OLD CHARLTON ROAD	Shepperton	Spelthorne	North	Borough Council	S61	508057	167676
September	2018	21/09/2018	24/09/2018	2	Recreation Ground	Chipstead Mead Recreation Ground	HIGH ROAD	Chipstead	Reigate & Banstead	East	Borough Council	None	527806	156865
September	2018	21/09/2018	24/09/2018	2	Business Premises Land	Leatherhead Leisure Centre	GUILDFORD ROAD	Leatherhead	Mole Valley	East	Borough Council	None	516251	155847
September	2018	22/09/2018	24/09/2018	1	Business Premises Land	Homebase	REIGATE ROAD	Ewell	Epsom & Ewell	East	Private	None	522107	162174
September	2018	23/09/2018	27/09/2018	3	Recreation Ground	Laleham Park	SHEPPERTON ROAD	Laleham	Spelthorne	North	Borough Council	S78	505135	167863
September	2018	25/09/2018	26/09/2018	1	Open Land	Field of Remembrance	KENNEL LANE	Windlesham	Tandridge	East	Public	S61	493210	164165
September	2018	26/09/2018	28/09/2018	1	Recreation Ground	Laleham Park	SHEPPERTON ROAD	Laleham	Spelthorne	North	Borough Council	S77	505293	168535
September	2018	27/09/2018	02/10/2018	4	Open Land	Free Prae Road Park	Free Prae Road	Chertsey	Runnymede	North	Borough Council	S78	504397	166554
September	2018	27/09/2018	02/10/2018	4	Open Land	Aviator Park	STATION ROAD	Addlestone	Runnymede	North	Borough Council	S78	505411	164787
September	2018	27/09/2018	06/10/2018	8	Highway	Old Epsom Road	OLD EPSOM ROAD	Guildford	Guildford	West	SCC	None	505676	151539
October	2018	01/10/2018	05/10/2018	3	Open Land	Abbeyfield	WINDSOR ROAD	Chertsey	Runnymede	North	Borough Council	S77	504051	167151
October	2018	05/10/2018	10/10/2018	4	Business Premises Land	National Grid Site	BYFLEET ROAD	Addlestone	Runnymede	North	Private	Private	505824	162619
October	2018	06/10/2018	09/10/2018	2	Car Park	Land of Albury Estate	NEW LANE	Albury	Guildford	West	Private	Private	506080	146408
October	2018	09/10/2018	12/10/2018	3	Empty Business Premises Land	The Old Mill	OLD MALDEN LANE	Worcester Park	Epsom & Ewell	East	Private	S61	521032	165611
October	2018	10/10/2018	15/10/2018	5	Business Premises Land	Sainsburys	GUILDFORD STREET	Chertsey	Runnymede	North	Private	Private	504227	166881
October	2018	09/10/2018	15/10/2018	6	Highway	Parking area	BURNT COMMON LANE	Ripley	Guildford	West	SCC	None	504046	154867
October	2018	18/10/2018	22/10/2018	3	Recreation Ground	St Peters Recreation Ground	RYDENS WAY	Woking	Woking	West	Borough Council	None	501265	157261
October	2018	19/10/2018	22/10/2018	2	Disused open land	Railway Land	BYFLEET ROAD	Addlestone	Runnymede	North	Private	None	505872	162265
October	2018	21/10/2018	24/10/2018	2	Business Premises Land	Skip Hire Company	WINTERSLEYS ROAD	West Byfleet	Elmbridge	North	Private	None	506019	162257
November	2018	22/11/2018	26/11/2018	3	Business Premises Land	Starbucks	PORTSMOUTH ROAD	COBHAM	Elmbridge	North	Private	Private	508678	160355
December	2018	10/12/2018	11/12/2018	0	Empty Business Premises Land	Microgen Bio Products	ADMIRALTY WAY	CAMBERLEY	Surrey Heath	West	Private	None	485477	159848

Month	Year	Start Date	Date Left	Days on site	Type of Site	Site	Road	Area	Borough/District	Division	Land owner	Power	X co-ordinate	Y co-ordinate
December	2018	10/12/2018	18/12/2018	8	Highway	Parking area	BURNT COMMON LANE	WOKING	Guildford	West	SCC	Cancelled	504046	154867
December	2018	11/12/2018	13/12/2018	1	Empty Business Premises Land	Industrial Estate	RIVERSIDE WAY	CAMBERLEY	Surrey Heath	West	Private	Private	486394	159265
December	2018	15/12/2018	15/12/2018	0	Highway	Roadside	WATERSIDE DRIVE	Walton	Elmbridge	North	SCC	None	510669	167584
December	2018	15/12/2018	24/12/2018	8	Business Premises Land	Industrial Estate	WINDMILL ROAD WEST	Sunbury	Spelthorne	North	Private	None	509234	169701
December	2018	24/12/2018	31/12/2018	7	Business Premises Land	Industrial Estate	BROOKLANDS CLOSE	Sunbury	Spelthorne	North	Private	None	509253	170007
January	2019	10/01/2019	14/01/2019	3	Open Land	Bannisters Field	EGERTON ROAD	GUILDFORD	Guildford	West	Borough Council	S77	497550.8	150016.54
January	2019	10/01/2019	14/01/2019	3	Car Park	Millbrook Car Park	MILLBROOK	GUILDFORD	Guildford	West	Borough Council	S77	499680	149029
January	2019	23/01/2019	28/01/2019	4	Car Park	Spectrum Car Park	EPSOM ROAD	GUILDFORD	Guildford	West	Borough Council	S78	503349	150696
January	2019	24/01/2019	25/01/2019	1	Empty Business Premises Land	Unused Office Block	EAST STREET	EPSOM	Epsom & Ewell	East	Private	Private	521259	161112
January	2019	28/01/2019	30/01/2019	1	Car Park	Spectrum Car Park	EPSOM ROAD	GUILDFORD	Guildford	West	Borough Council	S77	503349	150696
January	2019	30/01/2019	05/02/2019	6	Car Park	Sutherland Memorial Park	CLAY LANE	Guildford	Guildford	West	Borough Council	S77	501522	152217
February	2019	05/02/2019	08/02/2019	2	Building Site	Brook Nursery	GUILDFORD ROAD	WOKING	Surrey Heath	West	Private	Private	495031.1	160252.8
February	2019	08/02/2019	18/02/2019	9	Car Park	Staple Hill	STAPLE HILL ROAD	Chobham	Surrey Heath	West	SCC	None	497027	164047
February	2019	11/02/2019	12/02/2019	1	Business Premises Land	Tesco	STATION ROAD	ADDLESTONE	Runnymede	North	Private	N/K	505431	164739
February	2019	11/02/2019	13/02/2019	1	Car Park	Sainsburys/Council Car Park	GUILDFORD STREET	CHERTSEY	Runnymede	North	Borough Council	None	504227	166881
February	2019	17/02/2019	01/03/2019	11	Car Park	Open Land	CHOBHAM ROAD	Chobham	Surrey Heath	West	SCC	None	496499	164955
February	2019	20/02/2019	24/02/2019	4	Building Site	Hawthorne House	Hawthorne Road	Egham	Runnymede	North	Private	None	502228	171596
February	2019	22/02/2019	23/02/2019	1	Highway	Turning area	Weston Road	Epsom	Epsom & Ewell	East	SCC	None	521417.5	161770.4
February	2019	23/02/2019	26/02/2019	3	Highway	Turning area	Haven Drive	Epsom	Epsom & Ewell	East	Borough Council	Injunction	519550	162153
March	2019	01/03/2019	02/03/2019	1	Car Park	National Trust Site	RANMORE COMMON ROAD	DORKING	Mole Valley	East	Private	Private	514905	151032
March	2019	01/03/2019	04/03/2019	2	Recreation Ground	Fordbridge Park	KINGSTON ROAD	ASHFORD	Spelthorne	North	Borough Council	S61	506022	170860
March	2019	02/03/2019	13/03/2019	11	Farmland	Willow Farm	Bagshot Road	Chobham	Surrey Heath	West	Private	None	496606	161830
March	2019	06/03/2019	12/03/2019	6	Recreation Ground	Recreation Ground	STATION ROAD	Chobham	Surrey Heath	West	Borough Council	S78	497440	161604
March	2019	21/03/2019	26/03/2019	4	Highway	Parking area	BURNT COMMON LANE	WOKING	Guildford	West	SCC	None	504046	154867
March	2019	23/03/2019	29/03/2019	5	Car Park	Bull Hill Public Car Park	RANDALLS ROAD	LEATHERHEAD	Mole Valley	East	Borough Council	S77	515647	157157
March	2019	23/03/2019	25/03/2019	1	Open Land	Green area	RIVERSIDE	EGHAM	Runnymede	North	N/A	None	500986	172384
March	2019	26/03/2019	08/04/2019	12	Recreation Ground	Green area	PENDLETON ROAD	REDHILL	Reigate & Banstead	East	Borough Council	None	527099	149050
March	2019	26/03/2019	27/03/2019	0	Business Premises Land	Car Park	TANNERY LANE	SEND	Guildford	West	Private	None	502902	156235
March	2019	27/03/2019	27/03/2019	-1	Farmland	Prew Farm	TANNERY LANE	WOKING	Guildford	West	Private	None	502773	155786
March	2019	27/03/2019	02/04/2019	5	Sports Field	Albury Estate Cricket Pitch	New Road	Chilworth	Guildford	West	Private	None	505923	146931
March	2019	29/03/2019	31/03/2019	2	Empty Business Premises Land	Hawthorne Trading Site	HAWTHORNE ROAD	Staines	Spelthorne	North	Private	Private	502237	171508
April	2019	06/04/2019	07/04/2019	1	Business Premises Land	Leatherhead Trade Park	STATION ROAD	Leatherhead	Mole Valley	East	Private	None	516118	156538
April	2019	06/04/2019	07/04/2019	1	Recreation Ground	Bannisters Field	ASHENDEN ROAD	Guildford	Guildford	West	Borough Council	S61	497692	150056
April	2019	07/04/2019	11/04/2019	4	Car Park	Newlands Corner	NEULANDS CORNER	Guildford	Guildford	West	SCC	None	504291	149276
April	2019	09/04/2019	16/04/2019	7	Open Land	Westway Common	WESTWAY	Caterham	Tandridge	East	Borough Council	S78	532944	155986
April	2019	12/04/2019	07/05/2019	25	Highway	Roadside	Darvills Lane	Farnham	Waverley	West	SCC	S78	484635	146932
April	2019	14/04/2019	22/04/2019	8	Car Park	Park & Ride	EPSOM ROAD	Guildford	Guildford	West	Borough Council	S78	503321	150754
April	2019	17/04/2019	25/04/2019	8	Business Premises Land	Donyings Leisure Centre	LINKFIELD LANE	REDHILL	Reigate & Banstead	East	Borough Council	None	527319	150647
April	2019	22/04/2019	23/04/2019	1	Car Park	Sutherland Memorial Park	CLAY LANE	Guildford	Guildford	West	Borough Council	S77	501522	152217
April	2019	23/04/2019	25/04/2019	2	Business Premises Land	EXCEL Lesiure Centre	WATERSIDE DRIVE	Walton	Elmbridge	North	Borough Council	Injunction	510495	167804
April	2019	24/04/2019	28/04/2019	4	Open Land	Green area	WATERSIDE DRIVE	Walton	Elmbridge	North	SCC	None	510668.8	167583.6
April	2019	24/04/2019	29/04/2019	5	Car Park	Leatherhead Leisure Centre	GUILDFORD ROAD	Leatherhead	Mole Valley	East	Private	None	516251	155847
April	2019	30/04/2019	01/05/2019	1	Disused open land	Wray Common Field	Oaks Road	Reigate	Reigate & Banstead	East	Borough Council	None	526657	150853
May	2019	04/05/2019	08/05/2019	4	Car Park	Spectrum Car Park	EPSOM ROAD	GUILDFORD	Guildford	West	Borough Council	None	503349	150696
May	2019	08/05/2019	10/05/2019	2	Business Premises Land	Kempton Park Race Course	STAINES ROAD EAST	Sunbury	Spelthorne	North	Private	None	510833	170082
May	2019	08/05/2019	10/05/2019	2	Business Premises Land	Grasshopper Pub	Westerham Road	Caterham	Tandridge	East	Private	Private	544668	154064
May	2019	10/05/2019	16/05/2019	6	Open Land	Recreation Ground	Brandsland Road	Reigate	Reigate & Banstead	East	Borough Council	S78	525925	148725
May	2019	16/05/2019	22/05/2019	6	Open Land	Open Land	LONESOME LANE	Reigate	Reigate & Banstead	East	Borough Council	S77	525837	147875
May	2019	18/05/2019	05/06/2019	18	Business Premises Land	RBS House Car Park	Brooklands Close	Sunbury	Spelthorne	North	Private	None	509278	169951
May	2019	26/05/2019	02/06/2019	7	Highway	Turning area	OLD CHARLTON ROAD	Shepperton	Spelthorne	North	SCC	None	508097	168167
May	2019	30/05/2019	01/06/2019	2	Open Land	Green area	FEATHERSTONE	Blindley Heath	Tandridge	East	Borough Council	None	535944	146146
May	2019	31/05/2019	23/06/2019	23	Sports Field	School	KENNETT LANE	Chertsey	Runnymede	North	Borough Council	None	503849	165977
June	2019	02/06/2019	02/06/2019	0	Business Premises Land	Fairmile Pub	PORTSMOUTH ROAD	Cobham	Elmbridge	North	Private	None	511510	161454
June	2019	02/06/2019	04/06/2019	2	Car Park	Painshill Park	PORTSMOUTH ROAD	Cobham	Elmbridge	North	Private	Private	510066	160127
June	2019	04/06/2019	06/06/2019	2	Sports Field	King George V Field	TRUMPSGREEN ROAD	Virginia Water	Runnymede	North	Borough Council	S61	500263	167880
June	2019	06/06/2019	07/06/2019	1	Business Premises Land	Kidabulous	BROOKLANDS CLOSE	Sunbury	Spelthorne	North	Private	Private	509260	169668
June	2019	07/06/2019	13/06/2019	6	Highway	Turning area	OLD CHARLTON ROAD	Shepperton	Spelthorne	North	SCC	None	508097	168167
June	2019	07/06/2019	13/06/2019	6	Sports Field	Cricket Ground	CHURCH ROAD	REDHILL	Reigate & Banstead	East	Borough Council	S61	527504	148852
June	2019	11/06/2019	05/07/2019	24	Highway	Layby	BRAMSHOTT CHASE	HINDHEAD	Waverley	West	SCC	None	487219	133991
June	2019	12/06/2019	13/06/2019	1	Open Land	Green area	THE GROVE	Frimley	Surrey Heath	West	Borough Council	None	487880	158340
June	2019	13/06/2019	17/06/2019	4	Car Park	Surrey Heath Bowling Club	WILTON ROAD	CAMBERLEY	Surrey Heath	West	Borough Council	S78	486660	159152
June	2019	13/06/2019	14/06/2019	1	Empty Business Premises Land	Car Park	DASHWOOD LANG ROAD	Addlestone	Runnymede	North	Private	None	506082	164811
June	2019	16/06/2019	17/06/2019	1	Open Land	Shortwood Common	SHORTWOOD COMMON	Staines	Spelthorne	North	Borough Council	S61	504905	171806

Month	Year	Start Date	Date Left	Days on site	Type of Site	Site	Road	Area	Borough/District	Division	Land owner	Power	X co-ordinate	Y co-ordinate
June	2019	17/06/2019	27/06/2019	10	Open Land	Green area	Green Lane	Badshot Lea	Waverley	West	Borough Council	S61	485859	148417
June	2019	17/06/2019	18/06/2019	1	Business Premises Land	Sainsburys	Redding Way	Knaphill	Woking	West	Private	None	495912	157886
June	2019	18/06/2019	19/06/2019	1	Empty Business Premises Land	Old Ambulance Station	Bagshot Road	Knaphill	Woking	West	TBC	None	495812	157639
June	2019	18/06/2019	19/06/2019	1	Empty Business Premises Land	Charity Shop Site	Bridge Road	Chertsey	Runnymede	North	Private	None	505156	166712
June	2019	22/06/2019	23/06/2019	1	Business Premises Land	Lovett House	Lovett Road	Staines	Runnymede	North	Private	None	502065	171539
June	2019	29/06/2019	30/06/2019	1	Business Premises Land	Albany Park	Albany Park	CAMBERLEY	Surrey Heath	West	Private	None	487009	158267
July	2019	04/07/2019	04/07/2019	0	Open Land	Field	Guildford Road	Pirbright	Guildford	West	Private	S61	494618	155478
July	2019	04/07/2019	05/07/2019	1	Open Land	Spectrum Car Park	EPSOM ROAD	GUILDFORD	Guildford	West	Borough Council	S61	503349	150696
July	2019	05/07/2019	05/07/2019	0	Farmland	Home Lane	Peper Harow Park	Elstead	Waverley	West	Private	S61	493358	144245
July	2019	14/07/2019	15/07/2019	1	Open Land	Ivy Cottage	HOLLAND ROAD	Oxted	Tandridge	East	Private	None	540408	150006
July	2019	15/07/2019	15/07/2019	0	Recreation Ground	West End Park	Winterdown Road	Esher	Elmbridge	North	Borough Council	Injunction	512596	163818
July	2019	15/07/2019	15/07/2019	0	Open Land	Nonsuch Park	EWELL ROAD	Epsom	Epsom & Ewell	East	Borough Council	Injunction	522875	163093
July	2019	16/07/2019	21/07/2019	5	Open Land	Green area	Greenhurst Lane	Oxted	Tandridge	East	Borough Council	S77	540147	151572
July	2019	17/07/2019	19/07/2019	2	Recreation Ground	Green area	HAZEL AVENUE	Guildford	Guildford	West	Borough Council	None	499507	152168
July	2019	19/07/2019	25/07/2019	6	Recreation Ground	Recreation Ground	DUNSBOROUGH PARK	Ripley	Guildford	West	Parish Council	S78	505309.6	157192.4
July	2019	20/07/2019	22/07/2019	2	Golf Course	Broadwater Park	SUMMERS ROAD	Godalming	Waverley	West	Borough Council	None	498221	145432
July	2019	21/07/2019	22/07/2019	1	Open Land	Wray Common Field	CROYDON ROAD	Reigate	Reigate & Banstead	East	Borough Council	Injunction	526473	151058
July	2019	22/07/2019	28/07/2019	6	Recreation Ground	Green area	HAZEL AVENUE	Guildford	Guildford	West	Borough Council	S77	499507	152168
July	2019	23/07/2019	24/07/2019	1	Open Land	Green area	Station Row	Shalford	Guildford	West	Borough Council	None	500179	147192
July	2019	24/07/2019	25/07/2019	1	Recreation Ground	Stoke Park	LONDON ROAD	Guildford	Guildford	West	Borough Council	S61	500875	150849
July	2019	25/07/2019	28/07/2019	3	Recreation Ground	Stoughton Rec	Worpleston Road	Stoughton	Guildford	West	Borough Council	None	498251	151246
July	2019	25/07/2019	01/08/2019	7	Open Land	Green area	Park Lane	Merrrow	Guildford	West	Borough Council	S78	502914	151435
July	2019	29/07/2019	30/07/2019	1	Car Park	Car Park	Bennett Close	COBHAM	Elmbridge	North	Private	None	510023	160632
August	2019	01/08/2019	06/08/2019	5	Business Premises Land	Rose Park Caravan Site	Rose Park	Addlestone	Runnymede	North	Private	None	503273	162747
August	2019	01/08/2019	05/08/2019	4	Recreation Ground	Green area	HAZEL AVENUE	Guildford	Guildford	West	Borough Council	S77	499507	152168
August	2019	06/08/2019	08/08/2019	2	Open Land	Wheatsheaf Common	CHOBHAM ROAD	Woking	Woking	West	Borough Council	None	500538	159095
August	2019	08/08/2019	27/08/2019	19	Open Land	Green area	NORRIS CLOSE	EPSOM	Epsom & Ewell	East	Private	None	519550	161723
August	2019	11/08/2019	15/08/2019	4	Open Land	Green area	PARKWAY	GUILDFORD	Guildford	West	Borough Council	S77	500981	151004
August	2019	11/08/2019	15/08/2019	4	Recreation Ground	Chertsey Recreation Centre	Guildford Road	Chertsey	Runnymede	North	Borough Council	S78	503619	162687
August	2019	13/08/2019	15/08/2019	2	Car Park	Park & Ride	EPSOM ROAD	Guildford	Guildford	West	Borough Council	S77	503321	150754
August	2019	13/08/2019	15/08/2019	2	Car Park	Tesco	Oxshott Road	LEATHERHEAD	Mole Valley	East	Private	None	516070	158335
August	2019	14/08/2019	19/08/2019	5	Open Land	Green area	West Hill	EPSOM	Epsom & Ewell	East	Borough Council	None	520332	160787
August	2019	15/08/2019	18/08/2019	3	Open Land	Green area	The Green	Englefield Green	Runnymede	North	Borough Council	S77	499069	171889
August	2019	19/08/2019	21/08/2019	2	Open Land	Near Caravan Site	Thames Side	Laleham	Spelthorne	North	Borough Council	None	504951	168784
August	2019	19/08/2019	23/08/2019	4	Recreation Ground	Green area	Lower Road	Bookham	Mole Valley	East	Borough Council	None	513864	154880
August	2019	29/08/2019	02/09/2019	3	Car Park	Car Park	MOORFIELD ROAD	GUILDFORD	Guildford	West	Private	Bailiffs	500526	152408
August	2019	30/08/2019	31/08/2019	0	Open Land	Green area	Wray Common	Reigate	Reigate & Banstead	East	Borough Council	Injunction	526649	151133
August	2019	31/08/2019	04/09/2019	3	Open Land	Green area	NORRIS CLOSE	EPSOM	Epsom & Ewell	East	Private	S61	519550	161723
September	2019	02/09/2019	03/09/2019	1	Highway	Roadside	BROOKLANDS CLOSE	SUNBURY-ON-THAMES	Spelthorne	North	Private	None	509348	169644
September	2019	02/09/2019	03/09/2019	0	Car Park	Car Park	HIGH STREET	HORLEY	Reigate & Banstead	East	Borough Council	None	528552	143034
September	2019	03/09/2019	03/09/2019	0	Car Park	Car Park	ASHLEY PARK ROAD	WALTON-ON-THAMES	Elmbridge	North	Borough Council	Injunction	510362	165229
September	2019	03/09/2019	15/09/2019	12	Empty Business Premises Land	Industrial Estate	HAWTHORNE ROAD	STAINES-UPON-THAMES	Runnymede	North	Private	None	502227	171599
September	2019	03/09/2019	04/09/2019	0	Open Land	Green area	STAMFORD GREEN ROAD	EPSOM	Epsom & Ewell	East	Private	Injunction	519745	160622
September	2019	03/09/2019	04/09/2019	0	Open Land	Green area	HORTON LANE	EPSOM	Epsom & Ewell	East	Borough Council	Injunction	519519	162238
September	2019	04/09/2019	06/09/2019	1	Open Land	Business Site	MOLESEY ROAD	HERSHAM	Elmbridge	North	Private	Bailiffs	512174	165780
September	2019	06/09/2019	07/09/2019	1	Open Land	Green area	WOODTHORPE ROAD	ASHFORD	Spelthorne	North	Borough Council	S61	506411	171779
September	2019	07/09/2019	08/09/2019	1	Open Land	Green area	The Green	Englefield Green	Runnymede	North	Borough Council	S61	499069	171889
September	2019	08/09/2019	18/09/2019	10	Open Land	Green area	Old Lane	Cobham	Elmbridge	North	Private	Authorised	508902	157311
September	2019	12/09/2019	14/09/2019	2	Car Park	Headley Court	Headley Road	Headley	Mole Valley	East	Private	Bailiffs	519718	155521
September	2019	12/09/2019	26/09/2019	14	Open Land	Green area	Goose Green	Gomsall	Guildford	West	Borough Council	None	508440	147603
September	2019	14/09/2019	18/09/2019	4	Car Park	Newlands Corner	NEWLANDS CORNER	Guildford	Guildford	West	SCC	S77	504291	149276
September	2019	14/09/2019	17/09/2019	3	Open Land	Nature Reserve	WINDSOR ROAD	Egham	Runnymede	North	National Trust	Bailiffs	500826	172292
September	2019	16/09/2019	None	#VALUE!	Car Park	Business Site	ALBANY PARK	Frimley	Surrey Heath	West	Private	Authorised	487088	158337
September	2019	16/09/2019	17/09/2019	0	Open Land	Green area	PORTSMOUTH ROAD	Frimley	Surrey Heath	West	Borough Council	None	487833	158224
September	2019	17/09/2019	20/09/2019	2	Sports Field	Rugby Pitch	KINGS LANE	Egham	Runnymede	North	Borough Council	None	498345	170974
September	2019	18/09/2019	26/09/2019	8	Open Land	Green area	Aldershot Road	Guildford	Guildford	West	SCC	None	497428	151485
September	2019	18/09/2019	01/10/2019	13	Highway	Layby	A22	Caterham	Tandridge	East	SCC	S77	534442	155698
September	2019	20/09/2019	21/09/2019	1	Open Land	Chobham Common	CHOBHAM ROAD	Chobham	Surrey Heath	West	SCC	Injunction	497286	162302
September	2019	21/09/2019	23/09/2019	2	Sports Field	School	Mallow Crescent	Burpham	Guildford	West	SCC	S61	501987	151860
September	2019	23/09/2019	27/09/2019	4	Recreation Ground	Green area	HAZEL AVENUE	Guildford	Guildford	West	Borough Council	None	499507	152168
September	2019	25/09/2019	26/09/2019	1	Business Premises Land	Woking Leisure Centre	KINGFIELD ROAD	WOKING	Woking	West	Borough Council	Bylaws	500706	157889
October	2019	02/10/2019	02/10/2019	0	Recreation Ground	Green area	LONG LANE	STANWELL	Spelthorne	North	Borough Council	S61	506708	173645
October	2019	18/10/2019	21/10/2019	3	Empty Business Premises Land	Car Park	LONDON ROAD	CAMBERLEY	Surrey Heath	West	Private	Bailiffs	485916	160122

Month	Year	Start Date	Date Left	Days on site	Type of Site	Site	Road	Area	Borough/District	Division	Land owner	Power	X co-ordinate	Y co-ordinate
October	2019	20/10/2019	26/10/2019	6	Business Premises Land	Services	M25	WESTERHAM	Tandridge	East	Private	None	542388	154711
November	2019	17/11/2019	20/11/2019	3	Car Park	Bull Hill Public Car Park	RANDALLS ROAD	LEATHERHEAD	Mole Valley	East	Borough Council	S78	515647	157157
February	2020	11/02/2020	14/02/2020	3	Open Land	Green area	FELSTEAD ROAD	Epsom	Epsom & Ewell	East	Borough Council	None	520904	161878
February	2020	17/02/2020	03/03/2020	15	Empty Business Premises Land	Industrial Estate	THORNBERRY WAY	Guildford	Guildford	West	Borough Council	None	500624	152260
March	2020	10/03/2020	20/03/2020	10	Car Park	Spectrum Car Park	EPSOM ROAD	GUILDFORD	Guildford	West	Borough Council	None	503349	150696
April	2020	20/04/2020	28/04/2020	7	Open Land	Green area	WOOD STREET GREEN	GUILDFORD	Guildford	West	SCC	S77	495395	150958
April	2020	21/04/2020	27/04/2020	5	Recreation Ground	Recreation Ground	BROADWAY ROAD	LIGHTWATER	Surrey Heath	West	Borough Council	S61	493286.5	162256
April	2020	27/04/2020	02/05/2020	4	Sports Field	Ashford Cricket Club	SHORT LANE	STAINES	Spelthorne	North	Private	S78	506801	173107
April	2020	28/04/2020	30/04/2020	1	Car Park	Ladymead Retail Park	EUROPA PARK ROAD	GUILDFORD	Guildford	West	Private	None	499381	150872
April	2020	28/04/2020	28/04/2020	-1	Empty Business Premises Land	Breedon Concrete Site	THORPE LEA ROAD	EGHAM	Runnymede	North	Private	None	502005	169577
April	2020	29/04/2020	05/05/2020	6	Open Land	Green area	NEW INN LANE	Guildford	Guildford	West	SCC	None	501687.8	152049.4
April	2020	30/04/2020	01/05/2020	1	Car Park	Community Hall Car Park	GUILDFORD ROAD	Normandy	Guildford	West	Parish Council	None	492229	151448
May	2020	02/05/2020	02/05/2020	0	Sports Field	Ashford Football Club	SHORT LANE	STAINES	Spelthorne	North	Borough Council	S61	506801	173107
May	2020	05/05/2020	09/05/2020	4	Open Land	Green area	THE GREEN	Ripley	Guildford	West	SCC	None	505094	156806
May	2020	07/05/2020	11/05/2020	4	Business Premises Land	Hotel Car Park	LANGLEY VALE ROAD	Epsom	Epsom & Ewell	East	Private	Bailiffs	521379	158562
May	2020	09/05/2020	10/05/2020	1	Open Land	Earlswood Common	Common Road	REDHILL	Reigate & Banstead	East	Borough Council	Injunction	527650	149148
May	2020	17/05/2020		0	Open Land	Empty land to be built on	LOWER ROAD	LEATHERHEAD	Guildford	West	Private	S61	512017	153905
May	2020	18/05/2020	19/05/2020	1	Highway	Highway	COBHAM PARK ROAD	COBHAM	Elmbridge	North	SCC	None	511060	158643
May	2020	20/05/2020	22/05/2020	1	Open Land	Green area	RUXLEY LANE	Epsom	Epsom & Ewell	East	Borough Council	None	520660	164326
May	2020	31/05/2020	03/06/2020	3	Open Land	Field	Bagshot Road	Knaphill	Woking	West	Borough Council	S77	495821	157679
May	2020	31/05/2020	03/06/2020	3	Business Premises Land	Surrey Sports Park	Richard Meyjes Road	Guildford	Guildford	West	Private	None	497399.3	149507.9
June	2020	03/06/2020	03/06/2020	0	Business Premises Land	David Lloyd Centre	Westfield Avenue	Woking	Woking	West	Private	S61	500633	157288
June	2020	03/06/2020	04/06/2020	1	Sports Field	Dorking Rugby Club	Kiln Lane	Brockham	Mole Valley	East	National Trust	S61	519886	150038
June	2020	04/06/2020	08/06/2020	4	Car Park	Leatherhead Leisure Centre	GUILDFORD ROAD	Leatherhead	Mole Valley	East	Borough Council	None	516251	155847
June	2020	04/06/2020	08/06/2020	4	Recreation Ground	St Peters Recreation Ground	RYDENS WAY	Woking	Woking	West	Borough Council	S77	501265	157261
June	2020	05/06/2020	06/06/2020	1	Sports Field	David Lloyd Centre	Monkton Lane	Farnham	Waverley	West	Borough Council	None	485492	148191
June	2020	08/06/2020	10/06/2020	2	Open Land	Westfield Common	New Lane	Sutton Green	Woking	West	Borough Council	Bylaws	500351	156029
June	2020	09/06/2020	15/06/2020	5	Open Land	Near Cricket Ground	FROG GROVE LANE	GUILDFORD	Guildford	West	SCC	None	494844	150453
June	2020	10/06/2020	17/06/2020	7	Empty Business Premises Land	Tarmac site	THORPE LEA ROAD	EGHAM	Runnymede	North	Private	None	502005	169577
June	2020	11/06/2020	11/06/2020	0	Sports Field	Cricket Ground	OLD ROAD	BETCHWORTH	Mole Valley	East	Private	None	521352	150440
June	2020	11/06/2020	12/06/2020	0	Car Park	Dorking Halls Car Park	REIGATE ROAD	DORKING	Mole Valley	East	Borough Council	S61	516991	149696
June	2020	12/06/2020	13/06/2020	1	Business Premises Land	Samsung	HILLSWOOD DRIVE	CHERTSEY	Runnymede	North	Private	None	502308	164760
June	2020	13/06/2020		-43995	Business Premises Land	Tywnersh Public House	THORPE ROAD	CHERTSEY	Runnymede	North	Private	None	503399	167240
June	2020	15/06/2020	16/06/2020	1	Business Premises Land	Former Ambulance Station	BAGSHOT ROAD	WOKING	Woking	West	SCC	None	495812	157639
June	2020	17/06/2020	18/06/2020	0	Business Premises Land	Private Office Car Park	LONDON ROAD	STAINES-UPON-THAMES	Spelthorne	North	Private	S61	504714	172012
June	2020	18/06/2020	19/06/2020	0	Empty Business Premises Land	Old Fire Station	TOWN LANE	STAINES-UPON-THAMES	Spelthorne	North	SCC	S61	506066	172701
June	2020	18/06/2020	19/06/2020	0	Car Park	Clacket Lane Services	CLACKET LANE	WESTERHAM	Tandridge	East	Private	None	542388	154711
June	2020	22/06/2020	28/06/2020	6	Open Land	Green area	NEW INN LANE	Guildford	Guildford	West	SCC	None	501687.8	152049.4
June	2020	22/06/2020	25/06/2020	3	Business Premises Land	Watson House	LONDON ROAD	Reigate	Reigate & Banstead	East	Private	S61	525446	150544
June	2020	23/06/2020	26/06/2020	3	Recreation Ground	Horsell Moor Rec	HORSELL MOOR	Woking	Woking	West	Borough Council	S77	500101	158834
June	2020	25/06/2020	25/06/2020	0	Business Premises Land	Tywnersh Public House	THORPE ROAD	CHERTSEY	Runnymede	North	Private	Bailiffs	503399	167240
June	2020	25/06/2020	26/06/2020	1	Open Land	Opposite Pleasure Grounds	WINDSOR ROAD	EGHAM	Runnymede	North	National Trust	Bailiffs	500826	172292
June	2020	25/06/2020	30/06/2020	4	Business Premises Land	Former Ambulance Station	BAGSHOT ROAD	WOKING	Woking	West	TBC	None	495812	157639
June	2020	25/06/2020	29/06/2020	3	Car Park	Open carpark near Sandgates	GUILDFORD ROAD	CHERTSEY	Runnymede	North	Private	None	503364	166031
June	2020	26/06/2020	26/06/2020	0	Open Land	Horsell Common	HORSELL BIRCH	WOKING	Woking	West	Borough Council	S61	498852	159534
June	2020	26/06/2020	01/07/2020	4	Recreation Ground	Heatherside Rec	CUMBERLAND ROAD	CAMBERLEY	Surrey Heath	West	Borough Council	S77	490602	159649
June	2020	29/06/2020	01/07/2020	2	Empty Business Premises Land	Car Showroom area	ADDLESTONE ROAD	Addlestone	Runnymede	North	Private	None	506412	164721
June	2020	30/06/2020	01/07/2020	1	Car Park	Church Car Park	CHRISTCHURCH ROAD	EPSOM	Epsom & Ewell	East	Borough Council	None	519559	160884
July	2020	01/07/2020	02/07/2020	1	Car Park	Tesco	Oxshott Road	LEATHERHEAD	Mole Valley	East	Private	Bailiffs	516070	158335
July	2020	02/07/2020	09/07/2020	7	Open Land	Broad Street Common	BROAD STREET COMMON	GUILDFORD	Guildford	West	SCC	S61	496611	151444
July	2020	02/07/2020	08/07/2020	5	Business Premises Land	Fairmount House	BULL HILL	LEATHERHEAD	Mole Valley	East	Private	S77	516399	156598
July	2020	06/07/2020	N/A	#VALUE!	Open Land	Private Land	Franklyn Road	Godalming	Waverley	West	Private	None	495704	143419
July	2020	06/07/2020	21/07/2020	14	Highway	Turning area	OLD CHARLTON ROAD	Shepperton	Spelthorne	North	SCC	S78	508057	167676
July	2020	07/07/2020	20/07/2020	13	Car Park	Private address	ALDERSHOT ROAD	GUILDFORD	Guildford	West	SCC	S78	494824	152527
July	2020	07/07/2020	07/07/2020	0	Open Land	Field	HUNTINGDON ROAD	WOKING	Woking	West	SCC	None	497630	158740
July	2020	09/07/2020	14/07/2020	5	Open Land	Manor Park	UPPER HALLFORD ROAD	Shepperton	Spelthorne	North	Borough Council	None	509164	168791
July	2020	10/07/2020	11/07/2020	0	Open Land	Green area	HORTON CRESCENT	EPSOM	Epsom & Ewell	East	Private	None	519817	161852
July	2020	11/07/2020	28/07/2020	16	Community Site	Colman Redland Community Centre	CROYDON ROAD	Reigate	Reigate & Banstead	East	Private	Bailiffs	526203	150846
July	2020	19/07/2020	20/07/2020	0	Business Premises Land	Layby	CARTHOUSE LANE	Knaphill	Woking	West	Private	S77	498350	159770
July	2020	20/07/2020	22/07/2020	1	Open Land	Open land	SYTHWOOD	Woking	Woking	West	Borough Council	S77	498993	158973
July	2020	21/07/2020	22/07/2020	0	Car Park	Spectrum Car Park	PARKWAY	GUILDFORD	Guildford	West	Borough Council	None	500395	150965
July	2020	21/07/2020	03/08/2020	12	Open Land	Open land	NURSERY ROAD	Sunbury	Spelthorne	North	Borough Council	S78	509344	169376
July	2020	24/07/2020	31/07/2020	6	Empty Business Premises Land	Building site	PORTSMOUTH ROAD	Send	Guildford	West	Private	None	503766	154675

Month	Year	Start Date	Date Left	Days on site	Type of Site	Site	Road	Area	Borough/District	Division	Land owner	Power	X co-ordinate	Y co-ordinate
July	2020	26/07/2020	29/07/2020	3	Open Land	Laleham Park	SHEPPERTON ROAD	Shepperton	Spelthorne	North	Borough Council	S78	505229	168529
July	2020	28/07/2020	02/08/2020	4	Community Site	Open Land	FARLEIGH ROAD	Warlingham	Tandridge	East	Borough Council	S77	535898	158468
July	2020	28/07/2020	30/07/2020	1	Open Land	Field	THORPE ROAD	CHERTSEY	Runnymede	North	Private	Bailiffs	502458	169415
July	2020	29/07/2020	30/07/2020	0	Car Park	Public car park near synagogue	SOUTH STREET	Staines	Spelthorne	North	Borough Council	None	503678	171331
July	2020	30/07/2020	06/08/2020	7	Community Site	Colman Redland Community Centre	CROYDON ROAD	Reigate	Reigate & Banstead	East	Private	Bailiffs	526203	150846
July	2020	30/07/2020	31/07/2020	1	Recreation Ground	Hythe Centre Recreation Ground	ROCHESTER ROAD	Egham	Runnymede	North	Borough Council	S61	502613	171073
August	2020	03/08/2020	08/08/2020	4	Open Land	Farleigh Common	FARLEIGH ROAD	WARLINGHAM	Tandridge	East	Borough Council	S78	535898	158468
August	2020	04/08/2020	06/08/2020	1	Empty Business Premises Land	Barratt Homes Site	WALNUT TREE CLOSE	GUILDFORD	Guildford	West	Private	Bailiffs	499140	150339
August	2020	04/08/2020	05/08/2020	1	Open Land	Nonsuch Park	EWELL ROAD	Epsom	Epsom & Ewell	East	Borough Council	None	522875	163093
August	2020	06/08/2020	12/08/2020	6	Car Park	St Lawrence Church Hall	BROWNS LANE	Effingham	Guildford	West	Private	None	511825	153543
August	2020	08/08/2020	10/08/2020	1	Open Land	Open land	MOOR LANE	Staines	Spelthorne	North	Borough Council	None	502600	172700
August	2020	10/08/2020	18/08/2020	7	Sports Field	Wood Street Village Cricket Club	FROG GROVE LANE	Guildford	Guildford	West	Borough Council	None	494844	150453
August	2020	11/08/2020	15/08/2020	3	Recreation Ground	Stanwell Moor Rec	HORTON ROAD	Stanwell	Spelthorne	North	Borough Council	S78	504754	174386
August	2020	12/08/2020	13/08/2020	0	Open Land	Hatchlands Park	EPSOM ROAD	East Clendon	Guildford	West	Private	Bailiffs	506346	151611
August	2020	12/08/2020	13/08/2020	0	Empty Business Premises Land	San Domenico Restaurant	A3	Cobham	Elmbridge	North	Private	Bailiffs	508787	159981
August	2020	15/08/2020	15/08/2020	0	Recreation Ground	Hadfield Road Rec	HADFIELD ROAD	Stanwell	Spelthorne	North	Borough Council	S61	505794	174074
August	2020	19/08/2020	26/08/2020	6	Recreation Ground	Stoke Park	LONDON ROAD	Guildford	Guildford	West	Borough Council	S77	500875	150849
August	2020	20/08/2020	01/09/2020	11	Car Park	NASUWT Regional Centre	PORTSMOUTH ROAD	WOKING	Guildford	West	Private	None	503895	154685
August	2020	25/08/2020	27/08/2020	1	Car Park	Magnet Car Park	WOODBIDGE ROAD	GUILDFORD	Guildford	West	Private	Bailiffs	499222	150715
August	2020	25/08/2020	28/08/2020	2	Recreation Ground	Horsell Moor Rec	HORSELL MOOR	WOKING	Woking	West	Borough Council	None	500101	158834
August	2020	26/08/2020	03/09/2020	7	Car Park	Spectrum Car Park	PARKWAY	GUILDFORD	Guildford	West	Borough Council	None	500395	150965
August	2020	27/08/2020	28/08/2020	1	Car Park	Sainsburys Car Park	CLAY LANE	GUILDFORD	Guildford	West	Private	Bailiffs	501680	152337
August	2020	28/08/2020	06/09/2020	9	Car Park	Telephone Exchange	CASTLE GROVE ROAD	WOKING	Surrey Heath	West	Private	Bailiffs	497307	161608
August	2020	28/08/2020	07/09/2020	9	Recreation Ground	Kingston Rd Rec	KINGSTON ROAD	LEATHERHEAD	Mole Valley	East	Borough Council	S77	516478	157776
September	2020	01/09/2020	05/09/2020	4	Open Land	Field	LONDON ROAD	GUILDFORD	Guildford	West	Private	None	502244	152993
September	2020	02/09/2020	05/09/2020	3	Car Park	Leatherhead Football Club	GUILDFORD ROAD	FETCHAM	Mole Valley	East	Private	None	516334	156051
September	2020	04/09/2020	11/09/2020	6	Open Land	Field next to church	NEW LANE	Sutton Green	Woking	West	Private	None	500494	154856
September	2020	06/09/2020	16/09/2020	10	Sports Field	Rugby Pitch	MACMAHON CLOSE	WOKING	Surrey Heath	West	Borough Council	None	497438	162263
September	2020	06/09/2020	15/09/2020	8	Sports Field	Rugby Pitch	BROWNS LANE	Effingham	Guildford	West	Private	None	511993	153522
September	2020	11/09/2020	17/09/2020	6	Empty Business Premises Land	Former pub site	ROBIN HOOD ROAD	WOKING	Woking	West	Private	S77	497142	158780
September	2020	15/09/2020	16/09/2020	0	Empty Business Premises Land	Riverside Business Centre	WALNUT TREE CLOSE	Guildford	Guildford	West	Private	Bailiffs	499206	150155
September	2020	16/09/2020	19/09/2020	2	Car Park	Spectrum Car Park	PARKWAY	GUILDFORD	Guildford	West	Borough Council	S77	500389	150988
September	2020	16/09/2020	26/09/2020	9	Empty Business Premises Land	Former Nursery	SCOTTS GROVE ROAD	WOKING	Surrey Heath	West	Private	None	496682	161017
September	2020	21/09/2020	22/09/2020	0	Open Land	Church Meadows	BRIGHTON ROAD	HORLEY	Reigate & Banstead	East	Borough Council	Injunction	527605	142556
September	2020	21/09/2020	27/09/2020	5	Open Land	Common	FARLEIGH COURT ROAD	WARLINGHAM	Tandridge	East	Borough Council	S77	537180	160259
September	2020	30/09/2020	15/10/2020	14	Open Land	Newlands Corner		Guildford	Guildford	West	Borough Council	S77	504291	149276
October	2020	15/10/2020	16/10/2020	1	Empty Business Premises Land	Old PC World Site	Woodbridge Road	Guildford	Guildford	West	Private	Bailiffs	498883	150823
October	2020	29/10/2020	30/10/2020	0	Empty Business Premises Land	Old Go Karting site	BLACKSTROUD LANE EAST	LIGHTWATER	Surrey Heath	West	Private	Bailiffs	493765	161959
October	2020	30/10/2020	04/11/2020	4	Recreation Ground	Horsell Moor Rec	HORSELL MOOR	WOKING	Woking	West	Borough Council	None	500101	158834
November	2020	03/11/2020	13/11/2020	9	Highway	Grass verge area	CHRISTCHURCH ROAD	Epsom	Epsom & Ewell	East	SCC	None	519836	160850
November	2020	04/11/2020	05/11/2020	0	Highway	Roadwork area	LOCKFIELD DRIVE	WOKING	Woking	West	SCC	None	500264	158813
December	2020	04/12/2020	10/12/2020	6	Community Site	Kingston Rd Rec	KINGSTON ROAD	LEATHERHEAD	Mole Valley	East	SCC	S78	516478	157776
December	2020	18/12/2020	22/12/2020	4	Car Park	Private land	BROOKLANDS CLOSE	SUNBURY-ON-THAMES	Spelthorne	North	Private	None	509499	169867
December	2020	22/12/2020	31/12/2020	9	Car Park	Elm Grove Recreation	HERSHAM ROAD	WALTON ON THAMES	Elmbridge	North	Borough Council	None	510387	166191
January	2021	02/01/2021	04/01/2021	1	Car Park	Spectrum Car Park	PARKWAY	GUILDFORD	Guildford	West	Borough Council	None	500395	150965
January	2021	10/01/2021	12/01/2021	1	Open Land	Common Area	WESTBROOK HILL	GODALMING	Waverley	West	Borough Council	S78	490429	143349
January	2021	12/01/2021	13/01/2021	1	Sports Field	Tennis Club	MILFORD ROAD	GODALMING	Waverley	West	Borough Council	S77	491433	143599
January	2021	21/01/2021	06/03/2021	44	Sports Field	Broadwater Golf Car Park	OLD PORTSMOUTH ROAD	GODALMING	Waverley	West	Borough Council	None	498291	145067
January	2021	30/01/2021	24/02/2021	25	Business Premises Land	Nags Head Public House	BAGSHOT ROAD	WOKING	Woking	West	Private	None	495824	157481
January	2021	31/01/2021	10/02/2021	9	Highway	Road	LALEHAM ROAD	SHEPPERTON	Spelthorne	North	SCC	None	507804	167617
February	2021	16/02/2021	19/02/2021	3	Community Site	Brookwood Country Park	REDDING WAY	WOKING	Woking	West	SCC	Common Law	496624	157715
February	2021	17/02/2021	19/02/2021	1	Business Premises Land	Helix Premises	EVERSLEY WAY	EGHAM	Runnymede	North	Private	None	502120	169346
February	2021	18/02/2021	25/02/2021	6	Car Park	Spectrum Car Park	PARKWAY	GUILDFORD	Guildford	West	Borough Council	S77	500395	150965
February	2021	19/02/2021	20/02/2021	0	Car Park	Public car park	GLOUCESTER ROAD	REDHILL	Reigate & Banstead	East	Borough Council	Injunction	527928	150909
February	2021	20/02/2021	25/02/2021	4	Recreation Ground	Shepperton Green	LALEHAM ROAD	Shepperton	Spelthorne	North	Borough Council	S78	506778	168147
February	2021	20/02/2021	01/03/2021	8	Highway	Path off road	CHERTSEY LANE	Epsom	Epsom & Ewell	East	SCC	None	519193	161382
February	2021	24/02/2021	01/03/2021	4	Car Park	Leatherhead Leisure Centre	GUILDFORD ROAD	FETCHAM	Mole Valley	East	Borough Council	S77	516187	155770
February	2021	25/02/2021	25/02/2021	0	Car Park	Sunbury Manor School	NURSERY ROAD	Sunbury	Spelthorne	North	SCC	S61	509903	169598
February	2021	27/02/2021	28/02/2021	1	Car Park	St Georges Business Site	BROOKLANDS ROAD	Weybridge	Elmbridge	North	Private	Bailiffs	507404	162779
February	2021	28/02/2021	03/03/2021	3	Car Park	Heath South Car Park	STATION APPROACH	Weybridge	Elmbridge	North	Borough Council	S61	507464	163653
February	2021	28/02/2021	02/03/2021	1	Car Park	Headley Court	HEADLEY COURT	HEADLEY	Mole Valley	East	Private	None	519718	155521
March	2021	01/03/2021	07/03/2021	6	Open Land	Farleigh Common	FARLEIGH COURT ROAD	WARLINGHAM	Tandridge	East	Borough Council	S77	537180	160259
March	2021	03/03/2021	18/04/2021	46	Car Park	Yeomans Tavern	OLD WOKING ROAD	WEST BYFLEET	Woking	West	Private	None	504136	160694

Month	Year	Start Date	Date Left	Days on site	Type of Site	Site	Road	Area	Borough/District	Division	Land owner	Power	X co-ordinate	Y co-ordinate
March	2021	03/03/2021	03/03/2021	0	Car Park	St Georges Business Site	LOCKE KING ROAD	WEYBRIDGE	Elmbridge	North	Private	None	507288	163051
March	2021	06/03/2021	12/03/2021	6	Sports Field	Godalming Town Football Club	WEY COURT	Godalming	Waverley	West	Borough Council	None	498065	144827
March	2021	12/03/2021	18/03/2021	6	Car Park	Crown Court Car Park	THE BURY	GODALMING	Waverley	West	Borough Council	None	497060	143970
March	2021	14/03/2021	16/03/2021	1	Car Park	Private Car Park nr Salvation Army	SYTHWOOD	WOKING	Woking	West	Borough Council	S77	498914	159225
March	2021	18/03/2021	22/03/2021	4	Sports Field	Burton Pavilion	MILFORD HEATH ROAD	GODALMING	Waverley	West	Parish Council	None	494432	141554
March	2021	18/03/2021	24/03/2021	5	Car Park	Spectrum Car Park	PARKWAY	GUILDFORD	Guildford	West	Borough Council	S77	500395	150965
March	2021	18/03/2021	19/03/2021	0	Car Park	Marquis of Granby Car Park	PORTSMOUTH ROAD	ESHER	Elmbridge	North	Private	Bailiffs	514957	165703
March	2021	19/03/2021	13/04/2021	25	Car Park	Behind the Cricketers in Horsell	HORSELL BIRCH	Woking	Woking	West	Private	None	498850	159531
March	2021	19/03/2021	25/03/2021	5	Car Park	Halfway Car Park	HERSHAM ROAD	WALTON ON THAMES	Elmbridge	North	Borough Council	S77	511025	165135
March	2021	22/03/2021	24/03/2021	2	Car Park	Pub Car Park: Queen Adelaide	KINGSTON ROAD	Ewell	Epsom & Ewell	East	Private	None	521392	164232
March	2021	22/03/2021	25/03/2021	2	Open Land	Open Land	WESTBROOK HILL	Elstead	Waverley	West	Borough Council	None	490429	143349
March	2021	24/03/2021	27/04/2021	33	Open Land	Private Housing Area	NORTHBOURNE	Godalming	Waverley	West	Private	None	497767	145933
March	2021	30/03/2021	31/03/2021	0	Open Land	Marrow Common	PARK LANE	GUILDFORD	Guildford	West	Borough Council	None	502951	151134
April	2021	01/04/2021	08/04/2021	6	Open Land	Rear of Car Park	BURRELL ROAD	FRIMLEY	Surrey Heath	West	Borough Council	None	487428	157858
April	2021	02/04/2021	16/04/2021	14	Car Park	Horsell Village Bowls Club	HIGH STREET	HORSELL	Woking	West	Borough Council	S77	499585	159273
April	2021	06/04/2021	12/04/2021	5	Car Park	Spectrum Car Park	PARKWAY	GUILDFORD	Guildford	West	Borough Council	S77	500395	150965
April	2021	15/04/2021	15/04/2021	0	Recreation Ground	Horsell Moor Rec	HORSELL MOOR	WOKING	Woking	West	Borough Council	None	500101	158834
April	2021	18/04/2021	20/04/2021	1	Business Premises Land	The Inn	MAYBURY HILL	WOKING	Woking	West	Private	Bailiffs	501990	158351
April	2021	18/04/2021	20/04/2021	1	Open Land	Pyrford Common	PYRFORD COMMON ROAD	WOKING	Woking	West	Private	Bailiffs	503310	159012
April	2021	19/04/2021	09/05/2021	19	Business Premises Land	Kings Head Pub	GUILDFORD ROAD	CAMBERLEY	Surrey Heath	West	Private	None	489091	156445
April	2021	20/04/2021	20/04/2021	-1	Empty Business Premises Land	Lock Fyne Car Park	PORTSMOUTH ROAD	COBHAM	Elmbridge	North	Private	Bailiffs	510067	160541
April	2021	20/04/2021	21/04/2021	0	Business Premises Land	Mercedes World	AVRO WAY, BROOKLANDS BUSINESS PARK	WEYBRIDGE	Elmbridge	North	Private	Bailiffs	506029	162119
April	2021	21/04/2021	24/04/2021	2	Car Park	Formasons Unit	CANADA ROAD	WEST BYFLEET	Woking	West	Borough Council	None	505692	161845
April	2021	24/04/2021	18/05/2021	23	Highway	Burnt Common	LONDON ROAD	SEND	Guildford	West	SCC	None	503594	154426
April	2021	29/04/2021	01/05/2021	1	Recreation Ground	Recreation Ground	BROOKFIELD DRIVE	HORLEY	Reigate & Banstead	East	Borough Council	Injunction	529077	144225
April	2021	30/04/2021	03/05/2021	2	Sports Field	QEF land	WOODLANDS ROAD	LEATHERHEAD	Elmbridge	North	Private	None	514752	158698
May	2021	06/05/2021	11/05/2021	4	Empty Business Premises Land	Business Site	FRIMLEY BUSINESS PARK	CAMBERLEY	Surrey Heath	West	Private	S61	486890	157918
May	2021	06/05/2021	12/05/2021	5	Recreation Ground	Recreation Ground	BLACKMORE CRESCENT	WOKING	Woking	West	Borough Council	Bylaws	502257	160475
May	2021	10/05/2021	15/05/2021	4	Car Park	Spectrum Car Park	PARKWAY	GUILDFORD	Guildford	West	Borough Council	S77	500395	150965
May	2021	19/05/2021	21/05/2021	1	Business Premises Land	Gensis Business Site	ALBERT DRIVE	WOKING	Woking	West	Private	None	502140	159821
May	2021	20/05/2021	21/05/2021	0	Business Premises Land	ASDA Car Park	FORSYTH ROAD	WOKING	Woking	West	Private	Private	502436	160179
May	2021	22/05/2021	25/05/2021	3	Business Premises Land	Supercraft site	CANADA ROAD	WEST BYFLEET	Woking	West	Private	None	505756	161895
May	2021	29/05/2021	31/05/2021	1	Open Land	Downside Common	DOWNSIDE COMMON	Downside	Elmbridge	North	Borough Council	None	510859	158188
May	2021	29/05/2021	31/05/2021	1	Open Land	Open land	WEST END LANE	Farnham	Waverley	West	Parish Council	None	484046	142285
June	2021	01/06/2021	03/06/2021	1	Business Premises Land	Car park	DASHWOOD LANG ROAD	ADDLESTONE	Runnymede	North	Private	S61	505885	164741
May	2021	28/05/2021	02/06/2021	4	Business Premises Land	Camp Site	NEWCHAPEL ROAD	LINGFIELD	Tandridge	East	Private	None	537005	142626
June	2021	02/06/2021	03/06/2021	0	Car Park	Spectrum Car Park	PARKWAY	GUILDFORD	Guildford	West	Borough Council	None	500490	151053
June	2021	03/06/2021	09/06/2021	5	Business Premises Land	Car park	BLENHEIM ROAD	EPSOM	Epsom & Ewell	East	Private	Bailiffs	520906	161741
June	2021	03/06/2021	10/06/2021	6	Sports Field	Football Pitch	FAIRBORNE WAY	GUILDFORD	Guildford	West	Borough Council	S77	498435	151904
June	2021	10/06/2021	11/06/2021	0	Highway	Swanley Lagoon nr Jn6	TOWN END	CATERHAM	Tandridge	East	SCC	None	533324	156020
June	2021	12/06/2021	16/06/2021	3	Car Park	Golden Lion Pub	TOWN END	CATERHAM	Tandridge	East	Private	None	533324	156020
June	2021	12/06/2021	14/06/2021	1	Car Park	HMP Highdown	HIGHDOWN LANE	BANSTEAD	Reigate & Banstead	East	Unknown	None	526269	161307
August	2021	08/08/2021	13/08/2021	4	Open Land	Fair Green open space	WEST HILL	EPSOM	Epsom & Ewell	East	Borough Council	S77	520355	160776
August	2021	09/08/2021	13/08/2021	3	Highway	Near Xcel Centre	WATERSIDE DRIVE	WALTON-ON-THAMES	Elmbridge	North	SCC	None	510669	167584
August	2021	09/08/2021	11/08/2021	1	Car Park	Pool in the Park	KINGFIELD ROAD	WOKING	Woking	West	Borough Council	Bylaws	500681	157882
August	2021	13/08/2021	16/08/2021	3	Highway	Turning spot	OLD ESHER ROAD	HERSHAM	Elmbridge	North	SCC	None	511940	164476
August	2021	16/08/2021	03/09/2021	18	Car Park	Private company	BENTLEY DRIVE	WEYBRIDGE	Elmbridge	North	Private	Bailiffs	507453	162784
August	2021	14/08/2021	19/08/2021	5	Open Land	Grass verge	LONGMEAD ROAD	EPSOM	Epsom & Ewell	East	Borough Council	S77	521033	162142
August	2021	19/08/2021	20/08/2021	0	Recreation Ground	Recreation Ground	STREAM CLOSE	WEST BYFLEET	Woking	West	Borough Council	None	505989	160956
August	2021	22/08/2021	26/08/2021	3	Open Land	Common Land	HIGH LANE	WARLINGHAM	Tandridge	East	Parish Council	None	536624	158118
September	2021	03/09/2021	10/09/2021	7	Highway	Turning spot	OLD ESHER ROAD	HERSHAM	Elmbridge	North	SCC	None	511940	164476
September	2021	07/09/2021	13/09/2021	6	Recreation Ground	Playing Field	TARRAGON DRIVE	Guildford	Guildford	West	Borough Council	S77	498200	152307
October	2021	05/10/2021	14/10/2021	8	Car Park	Spectrum Car Park	PARKWAY	Guildford	Guildford	West	Borough Council	S78	500395	150965
November	2021	04/11/2021	17/11/2021	13	Car Park	Bridge Youth Club	KINGSTON ROAD	LEATHERHEAD	Mole Valley	East	SCC	S77	516535	157827
November	2021	30/11/2021	09/12/2021	9	Highway	Layby	WINDMILL ROAD	SUNBURY-ON-THAMES	Spelthorne	North	SCC	S77	509223	169981
December	2021	30/11/2021	15/12/2021	14	Empty Business Premises Land	Demolished site	MIDLETON INDUSTRIAL ESTATE ROAD	GUILDFORD	Guildford	West	Borough Council	S78	498827	150512
December	2021	08/12/2021	09/12/2021	1	Highway	Layby	BROOKLANDS CLOSE	SUNBURY	Spelthorne	North	SCC	None	509352	169912
December	2021	09/12/2021	19/12/2021	9	Highway	Road	NURSERY ROAD	SUNBURY ON THAMES	Spelthorne	North	SCC	S77	510014	169513
December	2021	15/12/2021	15/12/2021	0	Business Premises Land	Big Yellow Storage Car Park	WOODBIDGE MEADOWS	GUILDFORD	Guildford	West	Private	None	499001	149824
December	2021	17/12/2021	24/12/2021	6	Car Park	Near to Railway car park	GUILDFORD PARK ROAD	GUILDFORD	Guildford	West	Borough Council	S78	499167	149476
December	2021	19/12/2021	01/01/2022	12	Car Park	Bowling Green area	HERSHAM ROAD	WALTON-ON-THAMES	Elmbridge	North	Borough Council	S77	510387	166191
January	2022	01/01/2022	05/01/2022	4	Car Park	Bridge Youth Club	KINGSTON ROAD	LEATHERHEAD	Mole Valley	East	SCC	None	516535	157827
January	2022	05/01/2022	10/01/2022	5	Highway	Cycle Lane	WEST PARK ROAD	EPSOM	Epsom & Ewell	East	SCC	S77	518644	161497

Month	Year	Start Date	Date Left	Days on site	Type of Site	Site	Road	Area	Borough/District	Division	Land owner	Power	X co-ordinate	Y co-ordinate
January	2022	18/01/2022	20/01/2022	2	Car Park	Depot Car Park	DEPOT ROAD	EPSOM	Epsom & Ewell	East	Borough Council	None	521259	160807
January	2022	24/01/2022	26/01/2022	2	Car Park	Spectrum Car Park	PARKWAY	Guildford	Guildford	West	Borough Council	None	500395	150965
January	2022	26/01/2022	23/02/2022	28	Open Land	Tices Meadow	LOWER ROAD	Farnham	Waverley	West	SCC	None	487673	148359
February	2022	06/02/2022	10/02/2022	4	Car Park	Tadworth Leisure Centre	PRESTON MANOR ROAD	TADWORTH	Reigate & Banstead	East	Borough Council	S78	523316	157448
February	2022	10/02/2022	17/02/2022	7	Car Park	Public Car Park	DEPOT ROAD	EPSOM	Epsom & Ewell	East	Borough Council	S77	521207	160779
February	2022	22/02/2022	24/02/2022	2	Car Park	Public Car Park	VICARAGE ROAD	EGHAM	Runnymede	North	Borough Council	None	501693	171014
February	2022	23/02/2022	25/02/2022	2	Car Park	Leisure Centre	KINGFIELD ROAD	WOKING	Woking	West	Borough Council	Bylaws	500725	157765
February	2022	23/02/2022	27/02/2022	4	Highway	End of Road	HALE ROAD	FARNHAM	Waverley	West	SCC	None	484998	148345
February	2022	25/02/2022	01/03/2022	4	Car Park	Public Car Park	HOLLYHEDGE ROAD	COBHAM	Elmbridge	North	Borough Council	S61	510685	159976
March	2022	01/03/2022	03/03/2022	2	Business Premises Land	Snack & Tack site	Guildford Road	Runfold	Waverley	West	Private	None	487136	147610
March	2022	01/03/2022	04/03/2022	3	Car Park	Leatherhead Leisure Centre	Guildford Road	Leatherhead	Mole Valley	East	Borough Council	S77	516187	155770
March	2022	06/03/2022	09/03/2022	3	Car Park	Spectrum Car Park	PARKWAY	Guildford	Guildford	West	Borough Council	S77	500395	150965
March	2022	20/03/2022	23/03/2022	2	Open Land	Land	KILLINGHURST LANE	Haslemere	Waverley	West	Unknown	None	493080	133100
March	2022	21/03/2022	28/03/2022	7	Open Land	Field	LONGMEAD ROAD	Epsom	Epsom & Ewell	East	Borough Council	None	520979	162124
April	2022	04/04/2022	08/04/2022	4	Car Park	Car park	NEWLANDS CORNER	GUILDFORD	Guildford	West	SCC	S77	504291	149276
April	2022	07/04/2022	13/04/2022	5	Business Premises Land	Longmead Business Estate	BLLENHEIM ROAD	EPSOM	Epsom & Ewell	East	Private	Order	520941	161666
April	2022	08/04/2022	14/04/2022	6	Open Land	Former military rehab centre	LEE GREEN LANE	HEADLEY	Mole Valley	East	Private	None	519774	155460
April	2022	09/04/2022	13/04/2022	4	Business Premises Land	Industrial Estate	STATION ROAD	LEATHERHEAD	Mole Valley	East	Private	None	516207	156629
April	2022	13/04/2022	19/04/2022	5	Car Park	Industrial Estate	KINGSTON ROAD	LEATHERHEAD	Mole Valley	East	Private	None	516115	158127
April	2022	18/04/2022	23/04/2022	4	Empty Business Premises Land	Mercedes Site	CROYDON ROAD	CATERHAM	Tandridge	East	Private	S61	534541	156963
April	2022	22/04/2022	25/04/2022	2	Business Premises Land	Bourne Business Park	EASTWORTH ROAD	CHERTSEY	Runnymede	North	Private	None	504080	166447
April	2022	23/04/2022	25/04/2022	1	Open Land	Green area outside pub	BURROW HILL GREEN	WOKING	Surrey Heath	West	SCC	None	497007	162949
April	2022	24/04/2022	03/05/2022	8	Empty Business Premises Land	Pixham End (Old Aviva building)	PIXHAM END	DORKING	Mole Valley	East	Private	None	517254	150676
April	2022	30/04/2022	02/05/2022	2	Open Land	Land belonging to Woking Wildlife Trust	SHAFTESBURY ROAD	Bisley	Surrey Heath	West	SCC	None	494714	159372
May	2022	26/05/2022	05/06/2022	9	Open Land	Stoke Park	LONDON ROAD	GUILDFORD	Guildford	West	Borough Council	S77	500555	150462
May	2022	30/05/2022			Open Land	Green area near road	RIPLEY WAY	EPSOM	Epsom & Ewell	East	Private	Current	519314	161770
June	2022	02/06/2022	04/06/2022	1	Open Land	Communal Green Area	BROOMFIELD LANE, HAMLASH LANE, WEST END LANE	FARNHAM	Waverley	West	Parish Council	None	484153	142241
June	2022	05/06/2022			Recreation Ground	Stoughton Rec	WORPLESDON ROAD	GUILDFORD	Guildford	West	Borough Council	Current	498407	151333
June	2022	05/06/2022			Recreation Ground	King George V Field	Poole Road	Epsom	Epsom & Ewell	East	Borough Council	Current	520600	163500

IN THE HIGH COURT OF JUSTICE
QUEEN'S BENCH DIVISION

Claim No. QB-

IN THE MATTER OF SECTION 222 LOCAL GOVERNMENT ACT 1972 AND
SECTION 187B OF THE TOWN AND COUNTRY PLANNING ACT 1990

B E T W E E N :

SURREY COUNTY COUNCIL

Claimant

-and-


(1) PERSONS UNKNOWN FORMING AN UNAUTHORISED ENCAMPMENT AND /
OCCUPYING FOR RESIDENTIAL PURPOSES (including temporary accommodation)
WITH OR WITHOUT VEHICLES ON CHOBHAM COMMON, SURREY

(2) PERSONS UNKNOWN DEPOSITING WASTE OR FLY-TIPPING ON CHOBHAM
COMMON, SURREY

Defendants

EXHIBIT "IH3"

This is Exhibit "IH3" referred to in the Witness Statement of Ian Horgan dated 16/08/2022



.....
IAN HORGAN

Dated 16/08/2022

EQUALITY IMPACT ASSESSMENT

Page 1 of 4 – Subject: Application for Preventative Injunction preventing illegal encampments on Chobham Common

Completed by: Ian Horgan, Technical Team Manager

1. Identify your policy Aim

Under Section 222 Local Government Act 1972 and Section 187b of the Town and Country Planning Act 1990 a Local Authority can apply to the Courts in trespass and for a breach of planning control to be restrained by an anticipatory injunction and for that to apply to 'persons unknown'.

The current injunction expires on 10 November 2022. Surrey County Council ("the Local Authority") wishes to obtain a fresh continuing injunction.

The aim of the injunction, if granted is to:-

1. Prevent vehicles and caravans from entering Chobham Common, Chobham, Surrey for the purposes of occupation;
2. Prevent the setting up of illegal encampments on Chobham Common, Chobham, Surrey
3. Prevent fly tipping and dumping of associated domestic and commercial waste on Chobham Common, Chobham, Surrey

2. Consider the data and research

The current injunction has resulted in a significant drop in unauthorised encampments on Chobham Common. It has proven to be an efficient and cost effective method of reducing disruption to the use of a site of Special Scientific Interest and Nature Reserve.

Without the benefit of the injunction, the method of removing persons associated with illegal encampments would be:

- Limited by virtue of the legislation available (Section 77 of the Criminal Justice and Public Order Act 1994). No sooner has a camp been removed but a short time later a new camp often with the same or similar people involved and the removal process re-starts.
- Community wellbeing – enjoyment free movement access and use of Chobham Common, Chobham, Surrey
- Expensive in terms of cost of Officer time, Court fees, Bailiffs, Clean up and Reparations and
- Time consuming – the work carried out by the Technical Team, Legal and any other team on removal of an encampment is time not spent on other tasks.

EQUALITY IMPACT ASSESSMENT

Page 2 of 4 – Subject: Application for Preventative Injunction preventing illegal encampments on Chobham Common

Completed by: Ian Horgan, Technical Team Manager

3. Assess the likely impact on protected characteristics

Please refer to the table below

Protected Characteristics	Effect
Age	The immediate impact on older people and young people in an encampment would relate to the stress of any forced eviction generally and in relation to children their ability to access education Welfare checks would continue to be carried out and advice provided for local facilities if required
Disability	No negative effect. - Welfare checks would continue to be carried out and advice provided for local facilities if required
Gender Reassignment	No negative effect
Marriage and Civil Partnerships	No negative effect
Pregnancy and Maternity	No negative effect - Welfare checks would continue to be carried out and advice provided for local facilities if required
Race	<p>People of the Gypsy Roma and Travelling Community who have their own ethnicity and distinct identity and culture are most likely to be affected by this injunction. Their needs must be treated with respect and dignity and the Council must be aware of any potential conflict between their ways of life and the need to uphold their rights under the Human Rights Act.</p> <p>The proposed measure would be preventative, there are 17 dedicated permanent sites in the County. There are no dedicated transit sites in Surrey. There are many other locations in the County. Therefore a person's expectation to remain on Chobham Common from 3 days to two weeks will be prevented.</p> <p>This must be balanced with the laws of the land, the environment, the wildlife and natural habitats, local bye-laws and the rights and entitlements of the local residents affected by Traveller movements, their way of life and behaviour.</p>
Religion and belief	No negative effect
Sex	No negative effect
Sexual orientation	No negative effect

EQUALITY IMPACT ASSESSMENT

Page 3 of 4 – Subject: Application for Preventative Injunction preventing illegal encampments on Chobham Common

Completed by: Ian Horgan, Technical Team Manager

Consider alternative policies

Policy	Considerations
No change	Inefficient and costly process, ineffective current legislation, community wellbeing is not promoted and residents and users in the County do not have the enjoyment of Chobham Common at ever increasing rate.
Increase defences at prime locations	This has commenced and is ongoing however there will be displacement elsewhere that this injunction will address

4. Consult

The measure is preventative, those who would be affected by the injunction are almost certain to object therefore consultation with that group has not been undertaken. There are 17 permanent traveller sites within the County and it is proposed to consult with these residents and engage with the various groups that represent and assist the GRT community during the time period of the initial interim Injunction should it be granted.

5. Conclusion

We have considered the issues identified and aim to apply for a fresh continuing injunction in September November 2022, upon the expiry of the injunction that was obtained in 2019. In particular :

(i) All persons People of the Gypsy Roma and Travelling Community who have their own ethnicity and distinct identity and culture are most likely to be affected by this injunction. The effect of the injunction will be to prevent illegal encampments on Chobham Common. It is only this land that will be subject to the proposed injunction, preventing encampments, occupation and waste depositing. There will be many other areas of land in the County that could be occupied.

(ii) The injunction will prevent those who might try and expect to remain for a long period of time on Chobham Common to be moved on more swiftly.

(iii) The Council acknowledges there are no dedicated transit sites throughout Surrey and that Traveller's needs must be treated with respect and dignity and the council must be aware of any potential conflict between their ways of life and the need to uphold their rights under the Human Rights Act. This must be balanced with the laws of the land, local bye-laws, the environment and the wildlife and natural habitats, the rights and entitlements of the residents and visitors to Surrey affected and the cost of removal and reparation by the Council as a result of Traveller movements, their way of life and behaviour.

EQUALITY IMPACT ASSESSMENT

Page 4 of 4 – Subject: Application for Preventative Injunction preventing illegal encampments on Chobham Common

Completed by: Ian Horgan, Technical Team Manager

(iv) While not specific to the Gypsy and Traveller community, all appropriate health and welfare assessments would continue to be carried out regardless of the Court Order.

Notification of this being the case will be incorporated into the proposed Court Order.

(v) The Public Sector Equality Duty places a responsibility on authorities to foster good relations between people who share a protected characteristic and people who do not share it, in addition to the requirements to eliminate unlawful discrimination and advance equality of opportunity.

(vii) The Council sees it as vitally important when removing an unauthorised incursion or encampment that the conduct of all involved accords well with the Equality Duty and also its human rights obligations.

(viii) There is a considerable amount of evidence of the impacts the incursions and associated antisocial behaviour had on local settled communities and on Council resources before the existing injunction was granted and the benefits the injunction has brought.

(ix) This evidence has to be balanced against the possibility of any negative impact there may be on particular groups involved with the occupation of Council owned or maintained land.

(x) Consideration of these equality and human rights issues have been taken into account in applying for this Order.

6. Make arrangements to monitor and review the changes.

The existing injunction has been kept under review. No issues have ever been raised about it and no adjustments have been required.

There will be an on-going assessment of the new injunction and any issues that are raised will be looked and where possible, adjustments made.

If and when the injunction is granted it is subject to the court process, the Traveller's rights are therefore well protected, in addition their health and welfare needs will also continue to be considered as part of the Council's duties.

7. Publish results of the assessment

This equality impact assessment will be published in the relevant part of the Council website.