






KEY	
	Existing waiting, loading or parking restrictions, may include symbols
	Proposed No Waiting At Any Time

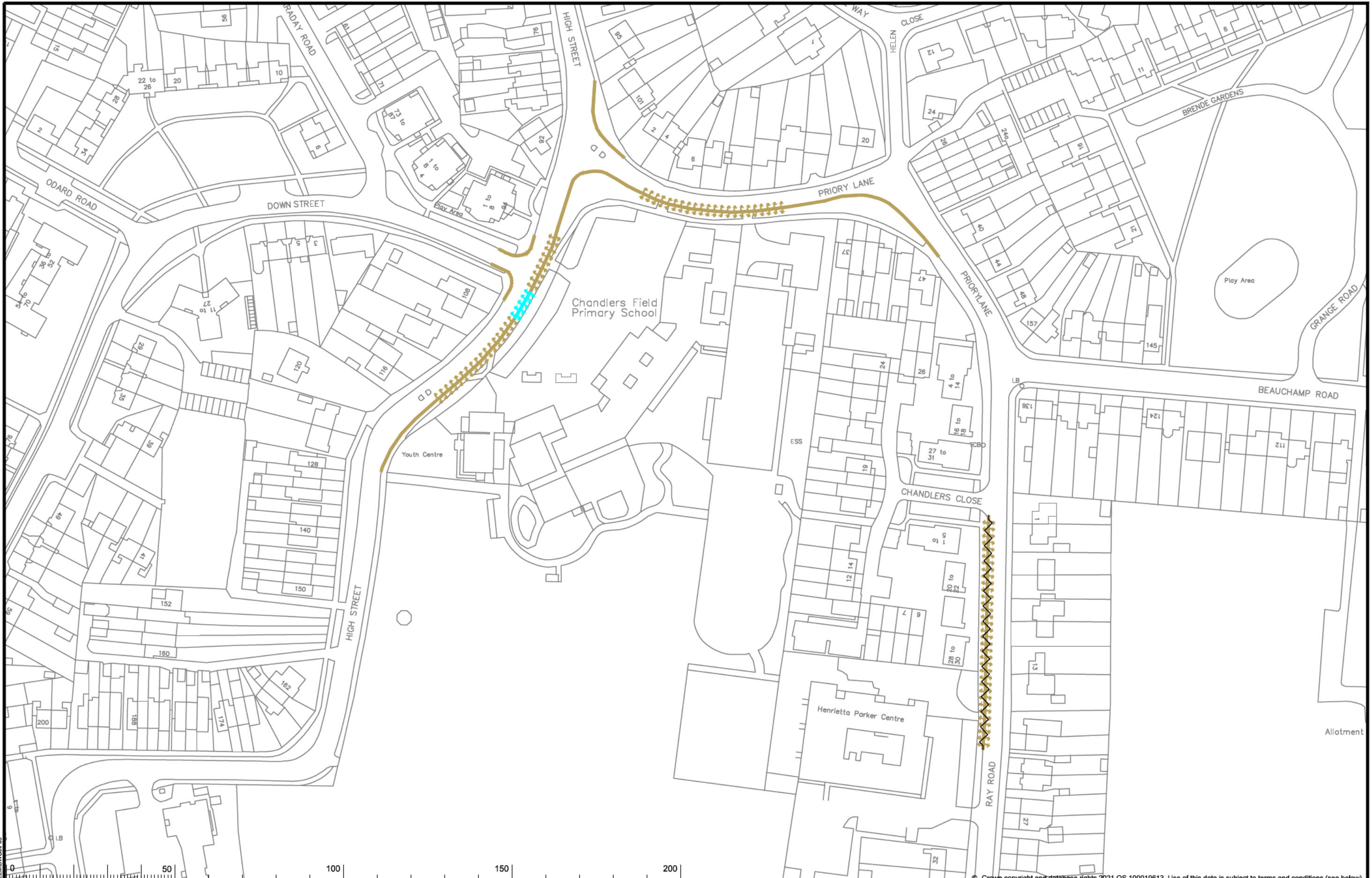
North Point	Project Name	Elmbridge Parking Review 2021-22
	Project Milestone	Proposed Traffic Order Amendments
Scale: 1:1250	Division	West Molesey
	Locality	Central Avenue

Project No.	3282/ELM
Drawing No.	O06
Current Rev.	-
Phase	ADVERT

SURREY COUNTY COUNCIL

OS terms & conditions: You are permitted to use this data solely to enable you to respond to, or interact with, the organisations that provided you with the data. You are not permitted to copy, sub-license, distribute or sell any of this data to third parties in any form.

File Name: S:\projects\3282\ELM\DWG\O06



© Crown copyright and database rights 2021 OS 100019613. Use of this data is subject to terms and conditions (see below).

KEY	
	Existing waiting, loading or parking restrictions, may include symbols
	Proposed No Stopping Mon-Fri 8.15am-9.15am and 2.30pm-4pm School Keep Clear

	Revocation of existing waiting, loading or parking restrictions
--	---

North Point

 Scale: 1:1250

Project Name: Elbridge Parking Review 2021-22
 Project Milestone: Proposed Traffic Order Amendments
 Division: West Molesey
 Locality: High Street, Ray Road

CS terms & conditions. You are permitted to use this data solely to enable you to respond to, or interact with, the organisation that provided you with this data. You are not permitted to copy, sub-license, distribute or sell any of this data to third parties in any form.

Project No. 3282/ELM
 Drawing No. P05
 Current Rev. -
 Phase ADVERT

File Name: S:\projects\current\3282\ELM\DWG\G01P05