
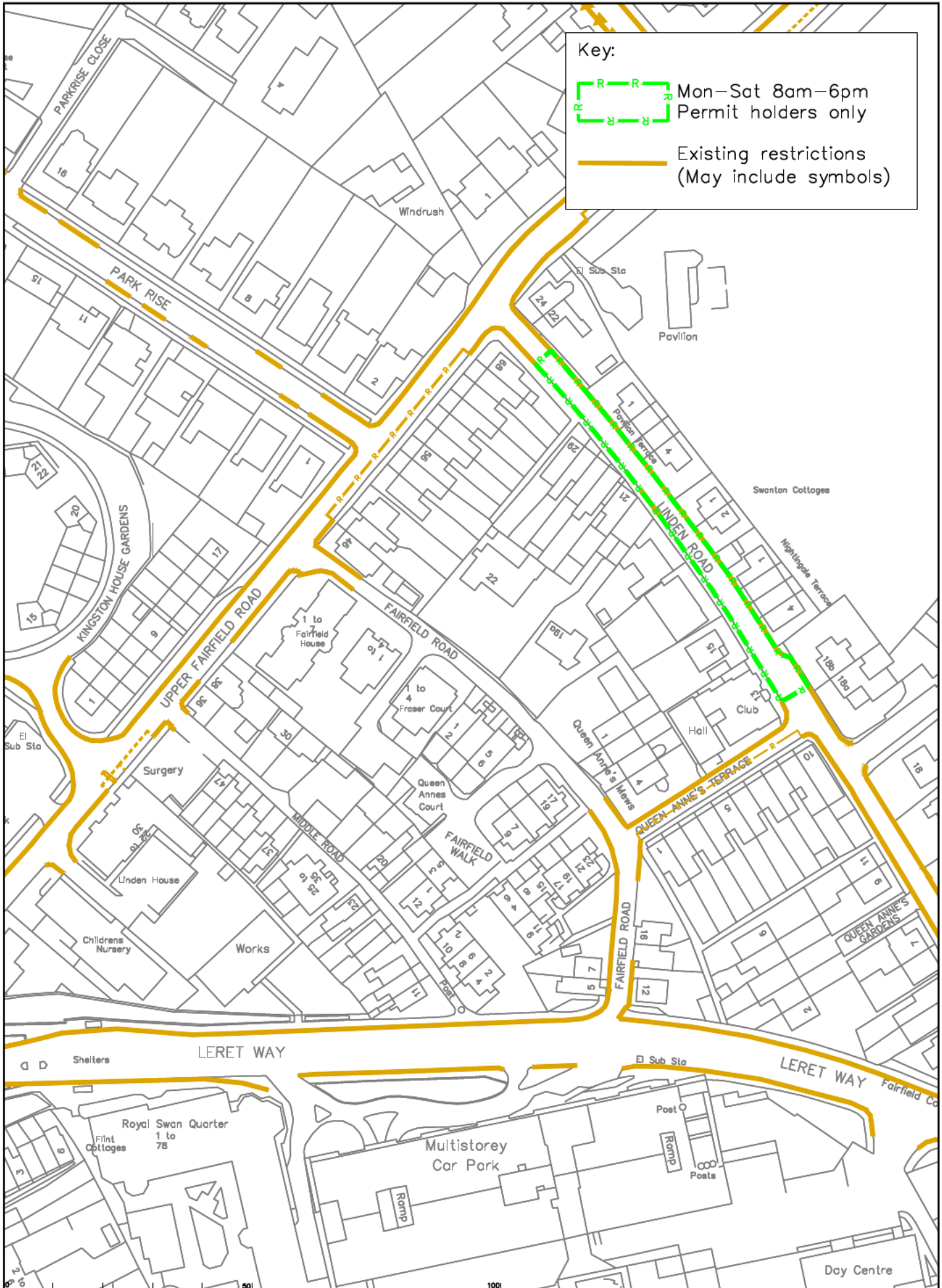


Key:



Mon-Sat 8am-6pm
Permit holders only

Existing restrictions
(May include symbols)



Rev	Description	Drawn	Sig.	Date	Chkd	Sig.	Date	Appr	Sig.	Date

North Point

Based upon the Ordnance Survey map with the permission of the Controller of the Map. The Ordnance Survey name is used under license. The Ordnance Survey name is used under license. The Ordnance Survey name is used under license.

Drawn by: SDC Date: 05/21
 Checked by: RH Date: 05/21
 Approved by: SDC Date: 05/21

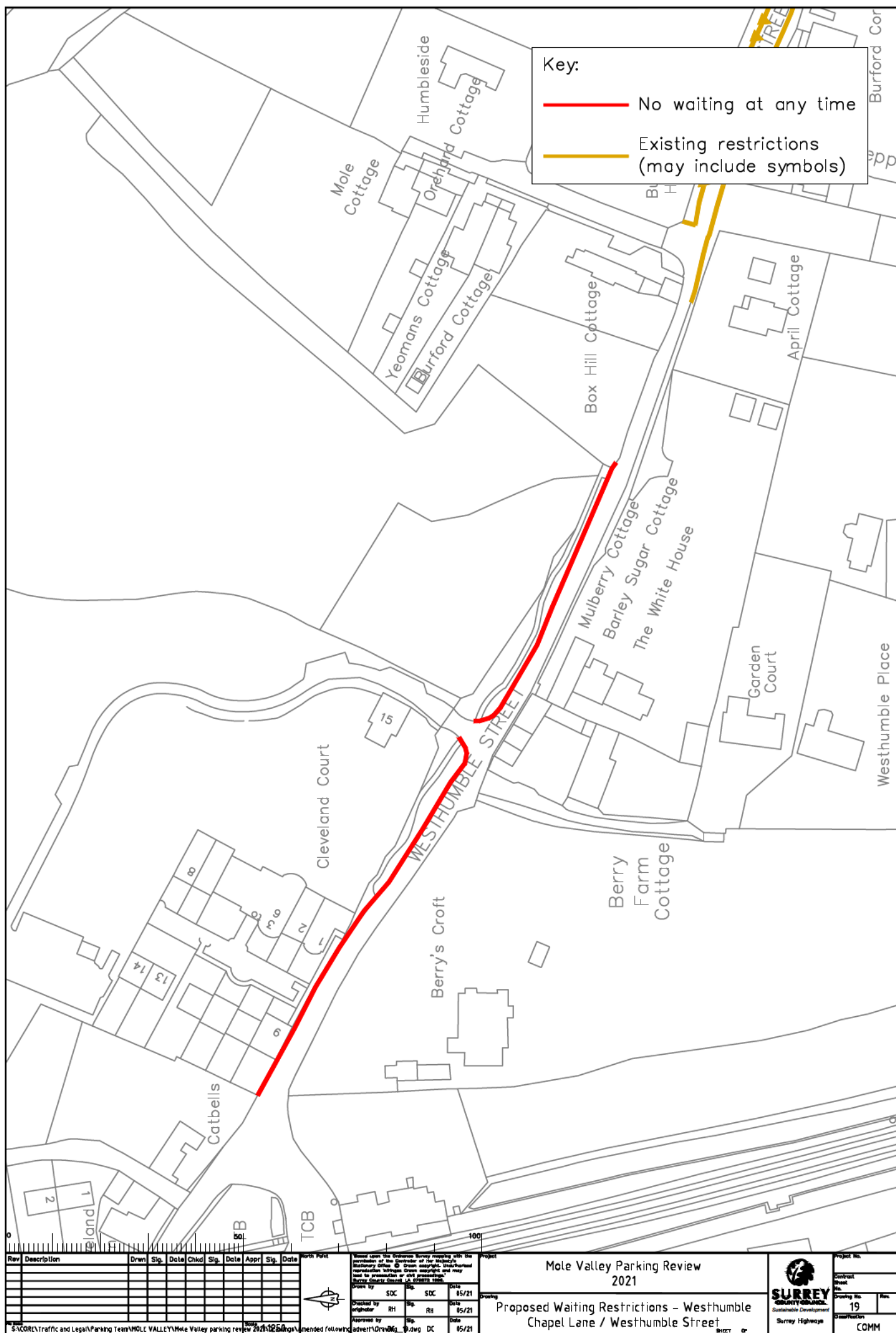
Mole Valley Parking Review
2021

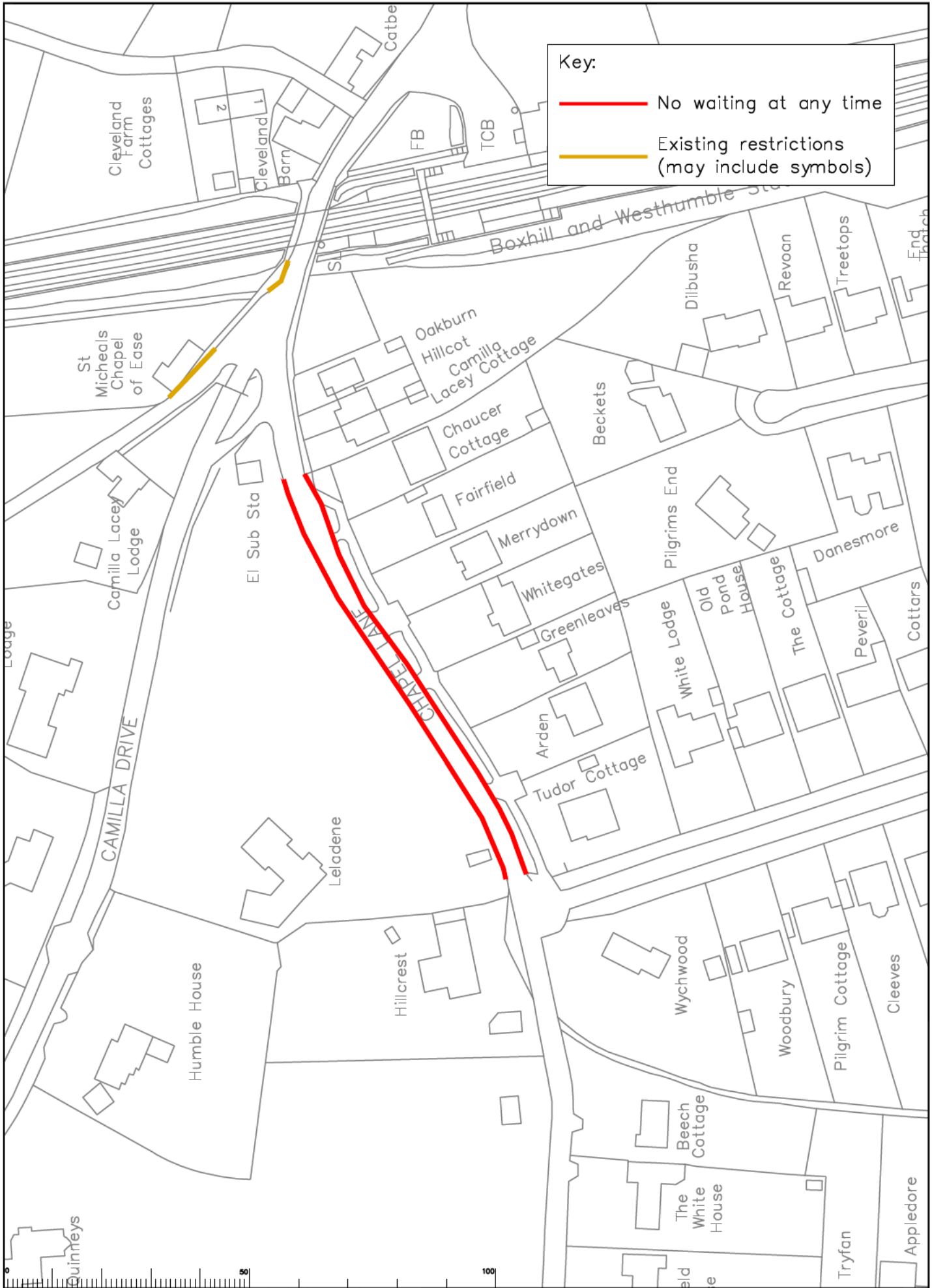
Proposed Waiting Restrictions - Leatherhead
Upper Fairfield Rd / Linden Rd

Project No: 09
 Drawing No: 09
 Distribution: COMM

SURREY
Surrey Highways

Project No: 09
 Drawing No: 09
 Distribution: COMM





Key:

— No waiting at any time

— Existing restrictions (may include symbols)

Rev	Description	Drawn	Sig.	Date	Chkd	Sig.	Date	Appr	Sig.	Date

Based upon the Ordnance Survey map with the permission of the Controller of the Map.

Drawn by: SOC Date: 05/21

Checked by: RH Date: 05/21

Approved by: DC Date: 05/21

Mole Valley Parking Review 2021

Project: Mole Valley Parking Review 2021

Drawing: Proposed Waiting Restrictions - Westhumble Chapel Lane / Burney Road

Scale: 1:1250

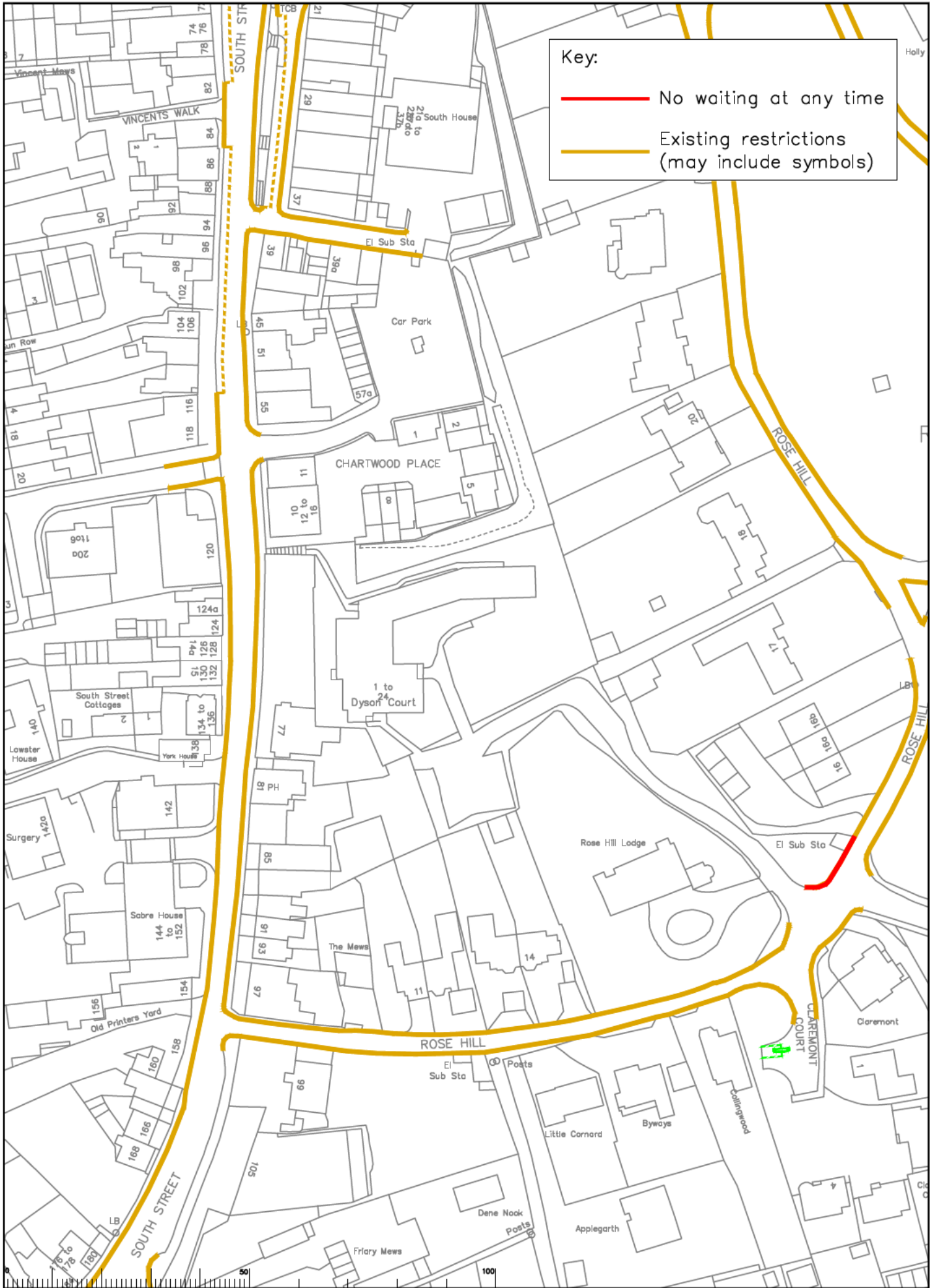
SURREY

Sustainable Development

Project No: 20

Sheet: 01

Comm: COMM



Rev	Description	Drawn	Sig.	Date	Chkd	Sig.	Date	Appr	Sig.	Date

North Point

Based upon the Ordnance Survey map with the permission of the Controller of the Ordnance Survey. All rights reserved. This document is the property of the Mole Valley District Council and may not be reproduced or transmitted in any form or by any means electronic, mechanical, photocopying, recording or by any information storage and retrieval system without the prior written permission of the Mole Valley District Council.

Drawn by	SOC	Check by	SOC	Date	05/21
Checked by	RH	Approved by	RH	Date	05/21
Approved by	DC	Approved by	DC	Date	05/21

Mole Valley Parking Review 2021

Proposed Waiting Restrictions - Dorking Vincent Rd / South St / Rose Hill

SURREY
SURREY COUNCIL
Sustainable Development
Surrey Highways

Project No. 25
Drawing No. 25
Revision COMM