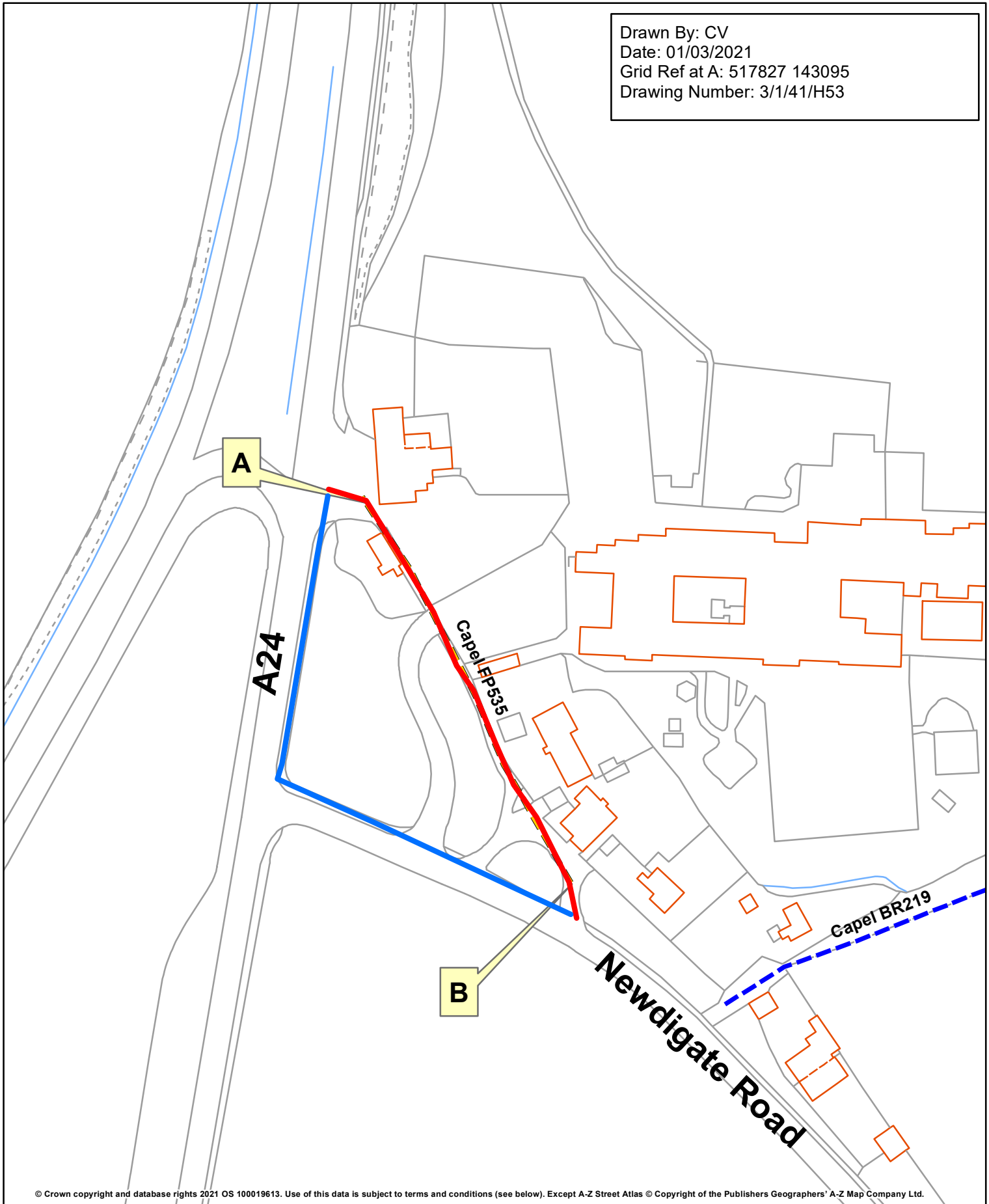





Temporary Closure Public Footpath 535 (Capel) Mole Valley District Council

Drawn By: CV
Date: 01/03/2021
Grid Ref at A: 517827 143095
Drawing Number: 3/1/41/H53



© Crown copyright and database rights 2021 OS 100019613. Use of this data is subject to terms and conditions (see below). Except A-Z Street Atlas © Copyright of the Publishers Geographers' A-Z Map Company Ltd.

OS terms & conditions:
You are granted a non-exclusive, royalty free, revocable licence solely to view the Licensed Data for non-commercial purposes for the period during which Surrey County Council makes it available. You are not permitted to copy, sub-licence, distribute, sell or otherwise make available the Licensed Data to third parties in any form. Third party rights to enforce the terms of this licence shall be reserved to OS.

Unaffected Public Bridleway	
Public Footpath Closed A-B	
Alternative Route	



1:1,250

Date: 01/03/2021

