



Cycling and walking between Cranleigh and Ewhurst



www.travelsmartsurrey.info

USEFUL CONTACTS

Website: travelsmartsurrey.info

Tel: 03456 009 009

(Ask for **Travel SMART**)

Email: travelsmart@surreycc.gov.uk

Travel SMART in Surrey

@TravSMARTSurrey



Scan and link straight to the Travel SMART website.

Surrey County Council working in partnership with other local organisations.
All funding is provided by the Department for Transport's Local Sustainable Transport Fund.



Want to cycle safely and confidently?

Whatever your needs, we've got a cycle training package for you

- Refresh your cycle skills
- Training for the whole family
- Using busier roads

Three hours for only £20!



To book your training simply call 03456 009009 or go to travelsmartsurrey.info/cycling/training

COURTESY is infectious!



COURTESY is infectious!



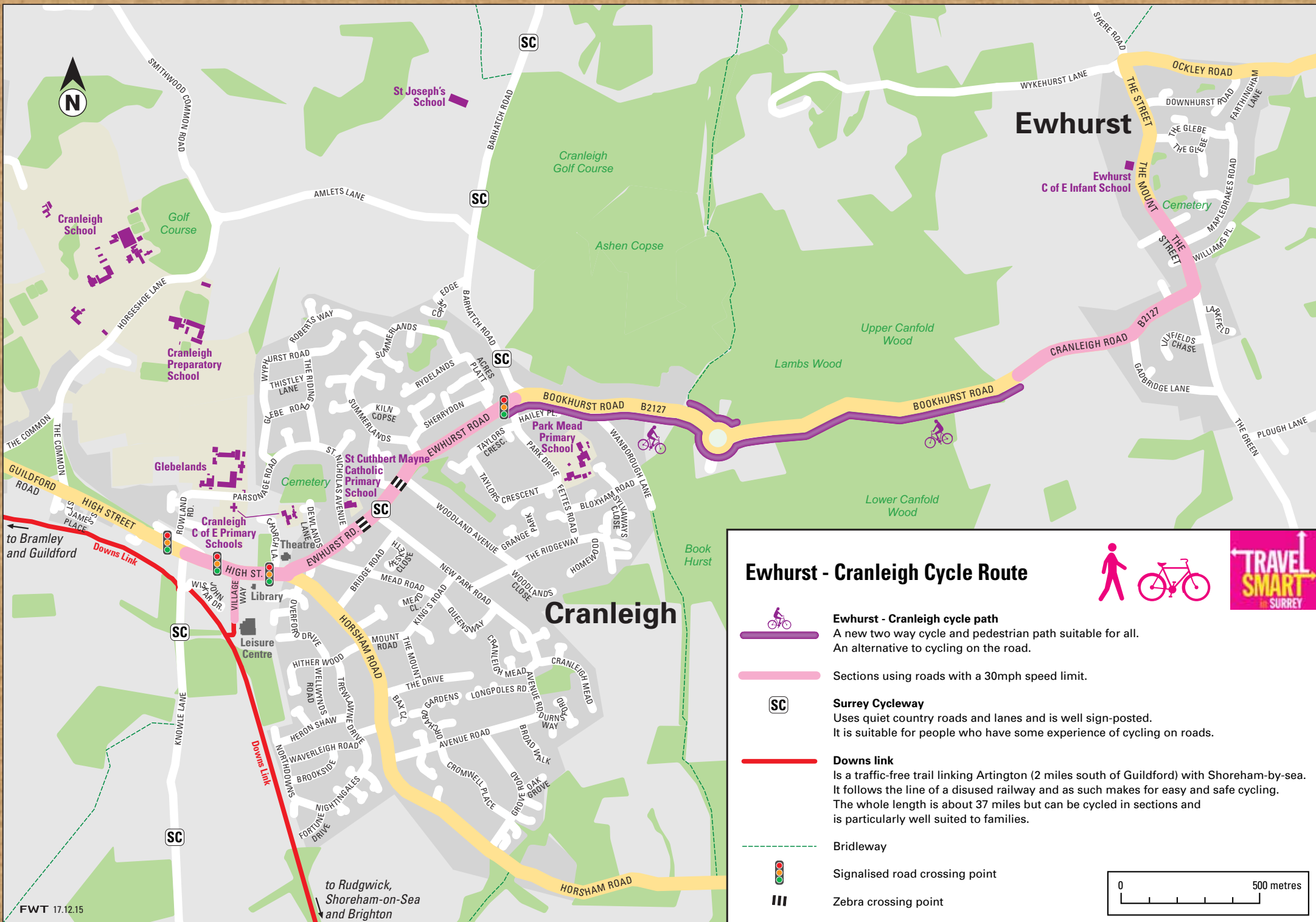
Try our journey planner

A **SMART**, easy way to plan your journey from A to B.

www.travelsmartsurrey.info/planner



Scan and link straight to the journey planner.










Ewhurst

Cranleigh

Ewhurst - Cranleigh Cycle Route



- 
Ewhurst - Cranleigh cycle path
 A new two way cycle and pedestrian path suitable for all. An alternative to cycling on the road.
- 
 Sections using roads with a 30mph speed limit.
- 
Surrey Cycleway
 Uses quiet country roads and lanes and is well sign-posted. It is suitable for people who have some experience of cycling on roads.
- 
Downs link
 Is a traffic-free trail linking Artington (2 miles south of Guildford) with Shoreham-by-sea. It follows the line of a disused railway and as such makes for easy and safe cycling. The whole length is about 37 miles but can be cycled in sections and is particularly well suited to families.
- 
 Bridleway
- 
 Signalised road crossing point
- 
 Zebra crossing point

