



Notes

Rev.	Description	Drwn	Sig.	Date	Chkd	Sig.	Date	Appr	Sig.	Date



Based upon the Ordnance Survey mapping with the permission of the Controller of Her Majesty's Stationery Office. © Crown copyright. Unauthorised reproduction infringes Crown copyright and may lead to prosecution or civil proceedings. Surrey County Council LA 078873 1998.

Drawn by	Sig.	Date
Checked by	Sig.	Date
Approved by	Sig.	Date

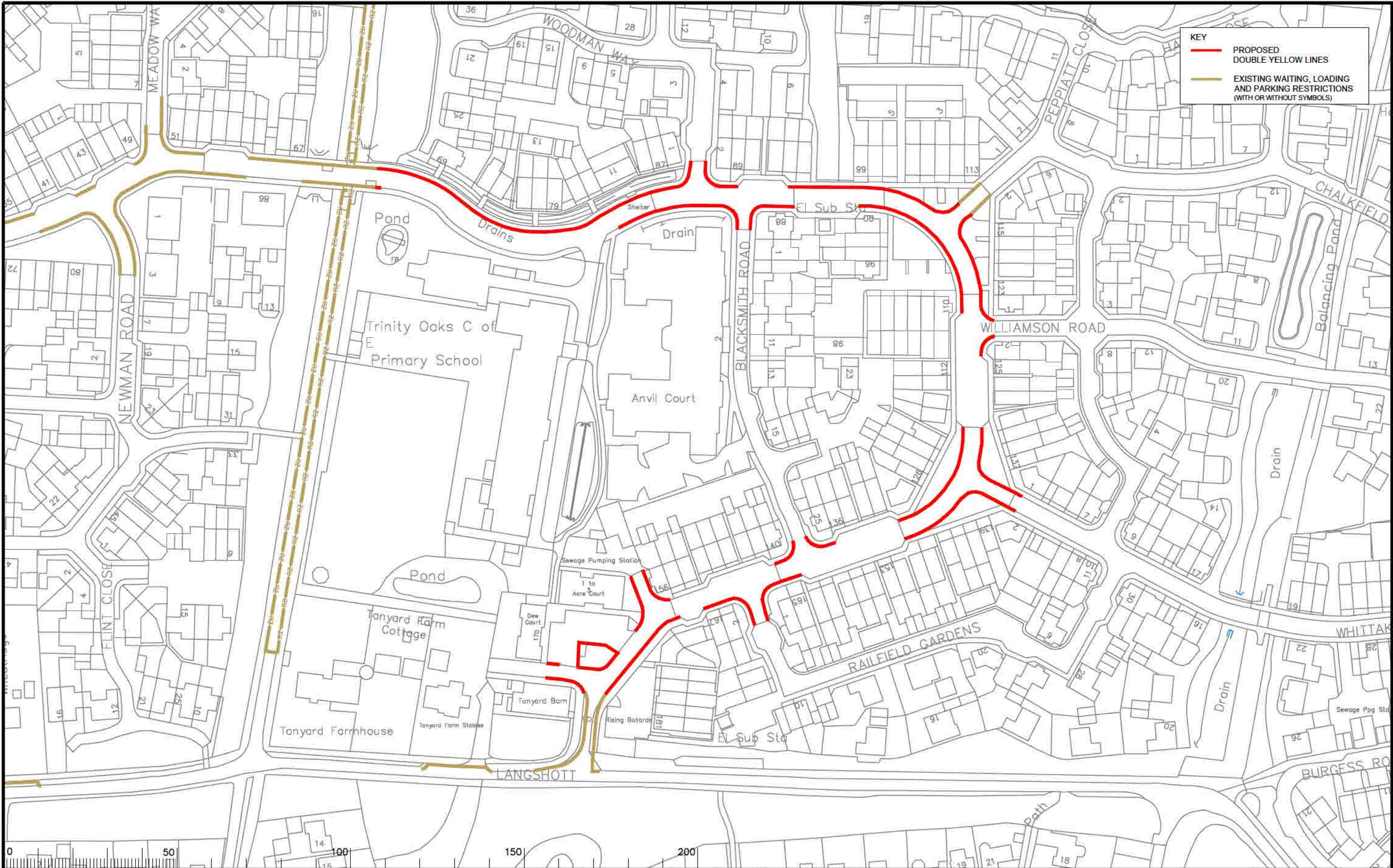
Project  
Reigate and Banstead Parking Review 2024 to 25

Drawing  
BALCOMBE GARDENS, HORLEY



Project No.	Contract No.
Drawing No.	Rev.
199	
Classification	
ADVERT	





**KEY**

- PROPOSED DOUBLE YELLOW LINES
- EXISTING WAITING, LOADING AND PARKING RESTRICTIONS (WITH OR WITHOUT SYMBOLS)

Rev.	Description	Drwn	Sig.	Date	Chkd	Sig.	Date	Appr	Sig.	Date

Notes

File Name: \\00C2-FLS-08.surreycc.local\VOL4\MLAB\F3\ced\CORE\Traffic and Legal\Parking Team\REIGATE & BANSTEAD\2024 Review\RD19Review 2024.dwg

Scale: 0 50 100 150 200

North Point

Based upon the Ordnance Survey mapping with the permission of the Controller of Her Majesty's Stationery Office. © Crown copyright. Unauthorised reproduction infringes Crown copyright and may lead to prosecution or civil proceedings. Surrey County Council LA 076872 1998.

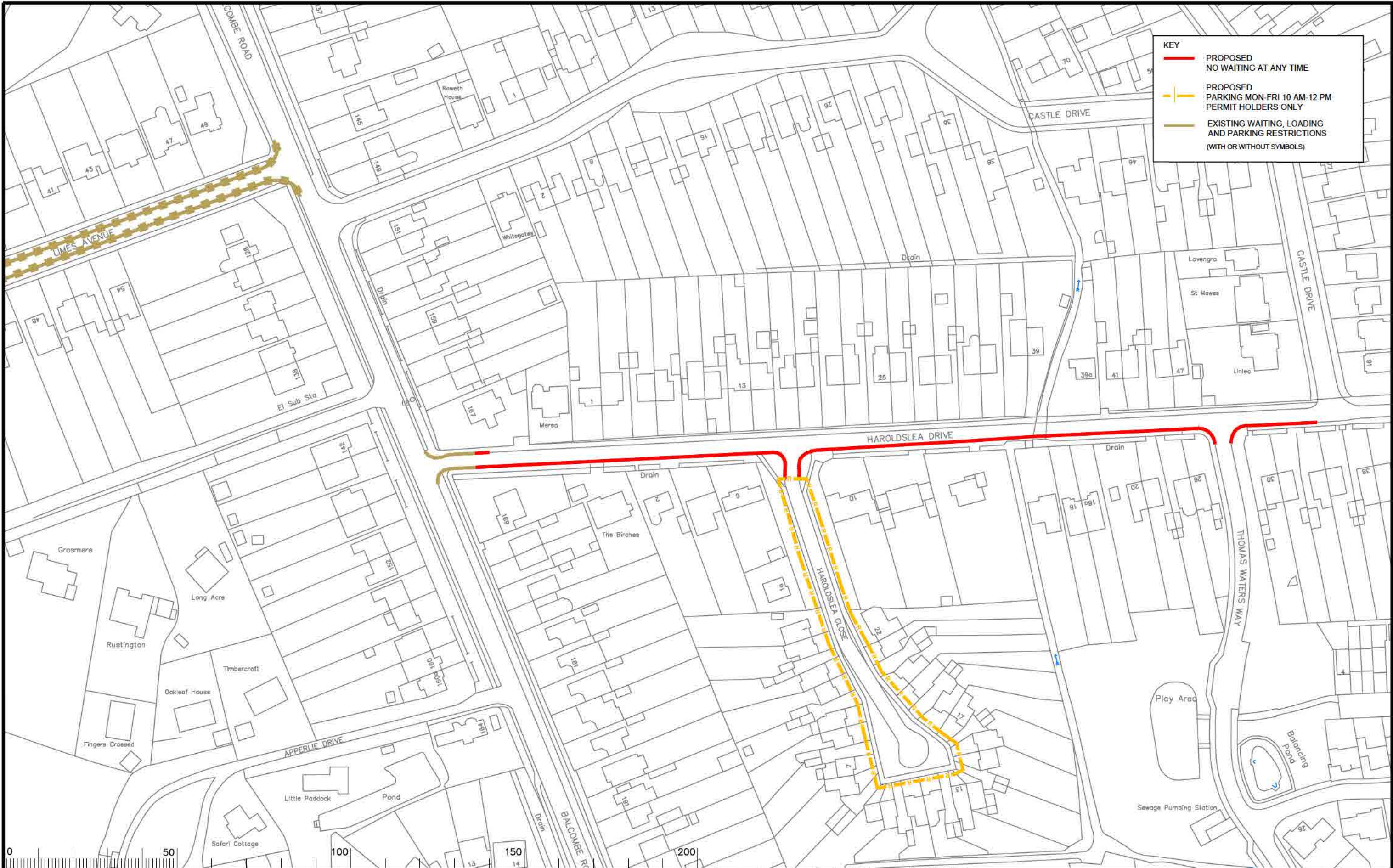
Drawn by	Sig.	Date
Checked by	Sig.	Date
Approved by	Sig.	Date

Project Reigate and Banstead Parking Review 2024 to 25		 <b>SURREY COUNTY COUNCIL</b> Sustainable Development Surrey Highways	Project No.
Drawing Brookfield Drive, Horley			Contract No.
			Drawing No. 223
			Rev.
			Classification ADVERT

SHEET 6F

A3





Notes

Rev.	Description	Drwn	Sig.	Date	Chkd	Sig.	Date	Appr	Sig.	Date

North Point

Based upon the Ordnance Survey mapping with the permission of the Controller of Her Majesty's Stationery Office. © Crown copyright. Unauthorised reproduction infringes Crown copyright and may lead to prosecution or civil proceedings. Surrey County Council LA 07872 1998.

Drawn by	Sig.	Date
Checked by	Sig.	Date
Approved by	Sig.	Date

Project

Reigate and Banstead Parking Review 2024 to 25

Drawing

Haroldsla Drive, Horley  
Haroldsla Close, Horley

Project No.

Contract No.

Drawing No.

Rev.

Classification

1100C2-FLS-08.surreycc.local\VOL4\MLAB\F3\ecod\CORE\Traffic and Legal\Parking Team\REIGATE & BANSTEAD\2024 Review\RD19\Review 2024.dwg

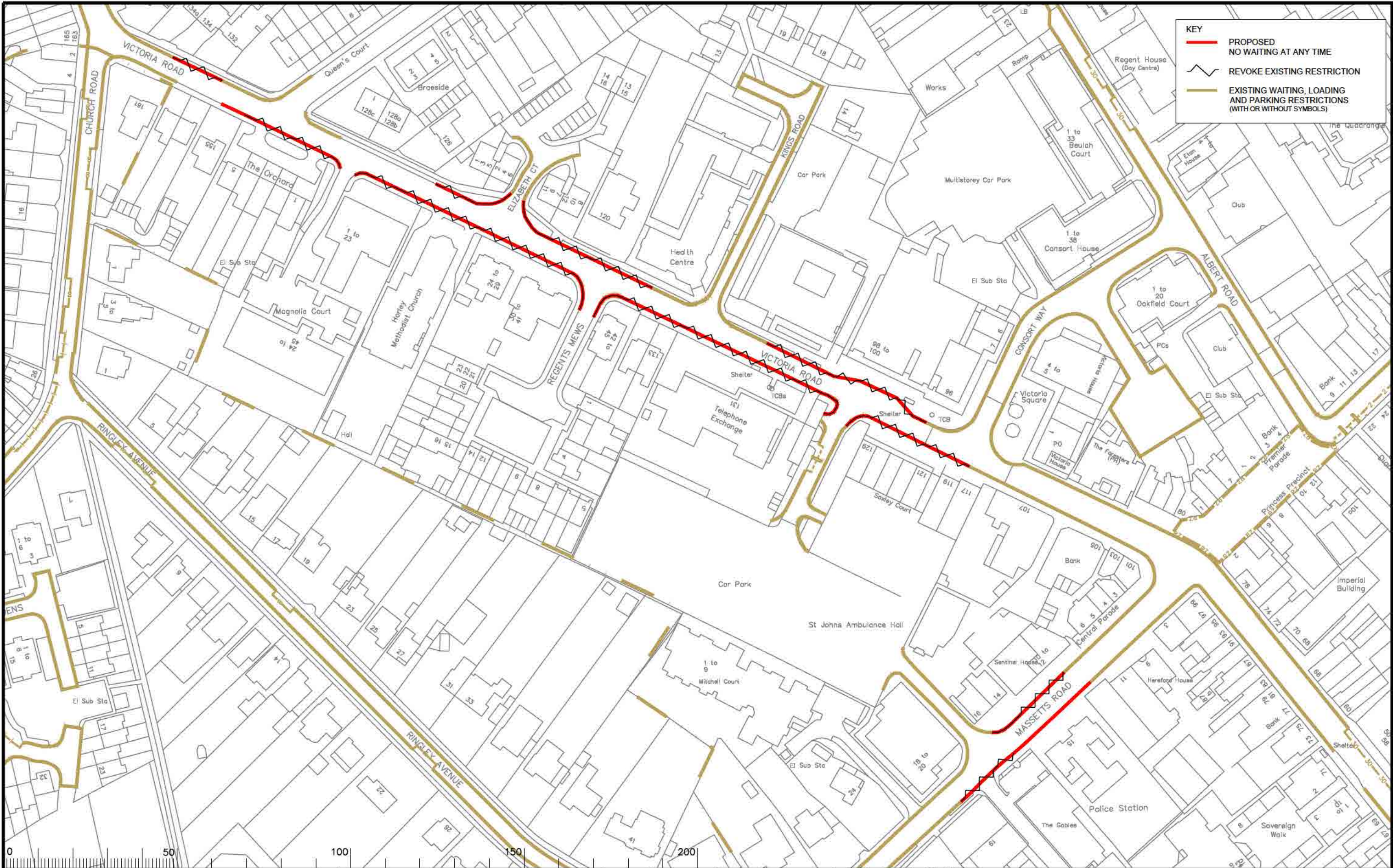
©A3

SHEET 01

Surrey County Council  
Sustainable Development  
Surrey Highways

ADVERT





Notes

Rev.	Description	Drwn	Sig.	Date	Chkd	Sig.	Date	Appr	Sig.	Date

File Name: \\00C2-FLS-08.surreycc.local\VOL4\MLAB\F3\red\CORE\Traffic and Legal\Parking Team\REIGATE & BANSTEAD\2024 Review\RD19Review 2024.dwg

North Point

Based upon the Ordnance Survey mapping with the permission of the Controller of Her Majesty's Stationery Office. © Crown copyright. Unauthorised reproduction infringes Crown copyright and may lead to prosecution or civil proceedings. Surrey County Council LA 076872 1998.

Drawn by	Sig.	Date

Checked by	Sig.	Date

Approved by	Sig.	Date

Project: Reigate and Banstead Parking Review 2024 to 25

Drawing: Victoria Road, Horley  
Massetts Road, Horley

SHEET 6F

SURREY COUNTY COUNCIL  
Sustainable Development  
Surrey Highways

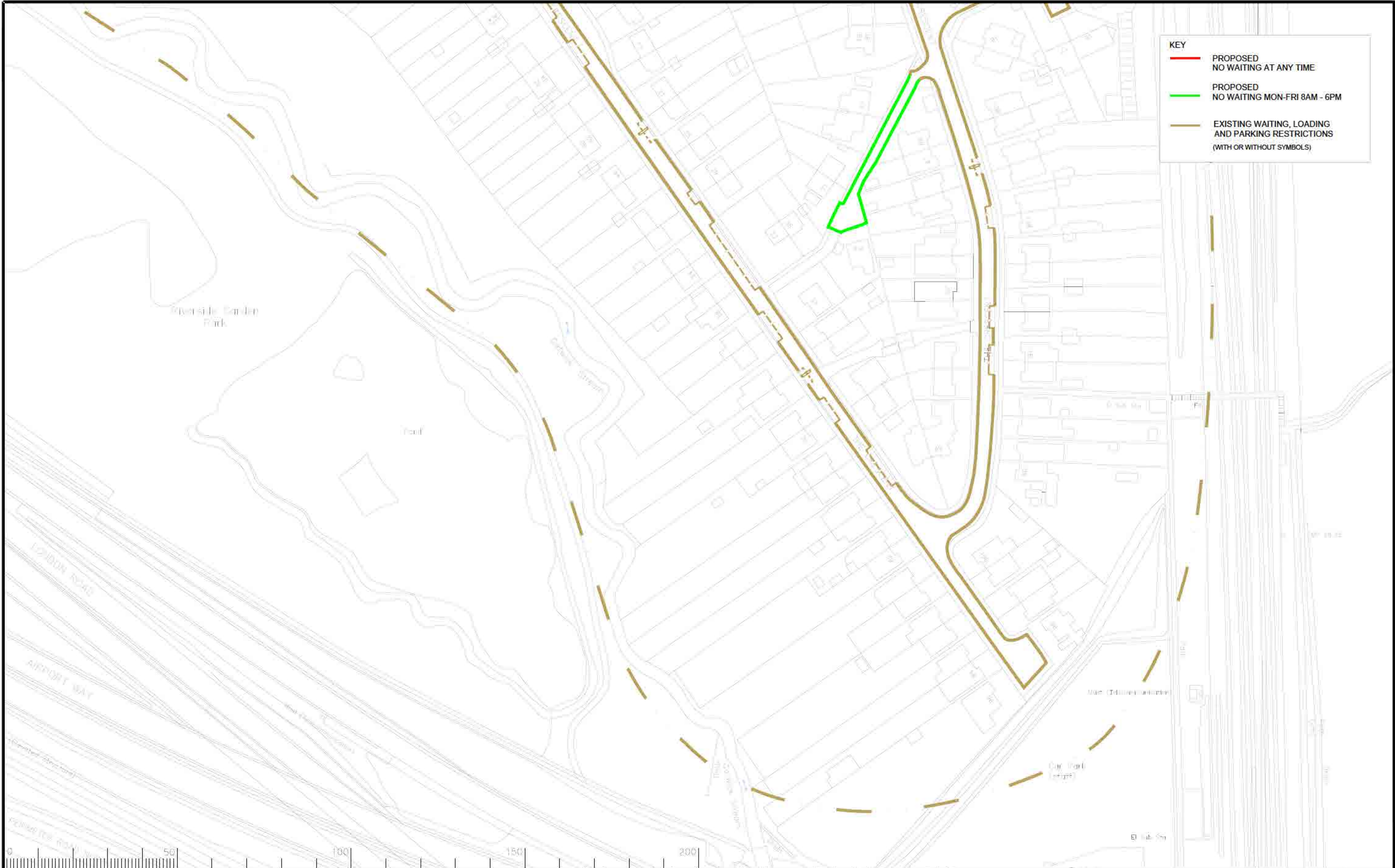
Project No.	Contract No.	Drawing No.	Rev.
		112	

Classification: ADVERT









**KEY**

- PROPOSED  
NO WAITING AT ANY TIME
- PROPOSED  
NO WAITING MON-FRI 8AM - 6PM
- EXISTING WAITING, LOADING  
AND PARKING RESTRICTIONS  
(WITH OR WITHOUT SYMBOLS)

Notes

Rev.	Description	Drawn	Sig.	Date	Checked	Sig.	Date	Approved	Sig.	Date

North Point

Based upon the evidence survey mapping with the permission of the Council of Warminster.

Order by:      Date:     

Checked by:      Date:     

Approved by:      Date:

Reigate and Banstead Parking Review 2024 to 25

The Crescent, Horley

Project No.	122
Sheet	ADVERT





Notes

Rev.	Description	Drwn	Sig.	Date	Chkd	Sig.	Date	Appr	Sig.	Date

North Point

Based upon the Ordnance Survey mapping with the permission of the Controller of Her Majesty's Stationery Office. © Crown copyright. Unauthorised reproduction infringes Crown copyright and may lead to prosecution or civil proceedings. Surrey County Council LA 076872 1998.

Drawn by	Sig.	Date

Checked by	Sig.	Date

Approved by	Sig.	Date

Project

Reigate and Banstead Parking Review 2024 to 25

Drawing

The Drive, Horley

Project No.

Contract No.

Drawing No.
118

Rev.

Classification
ADVERT

File Name: \\00C2-FLS-08.surreycc.local\VOL4\MLAB\F3\ced\CORE\Traffic and Legal\Parking Team\REIGATE & BANSTEAD\2024 Review\RD19Review 2024.dwg

Scale: 1:1000

Sheet: 6 of 6

Scale: 1:1000