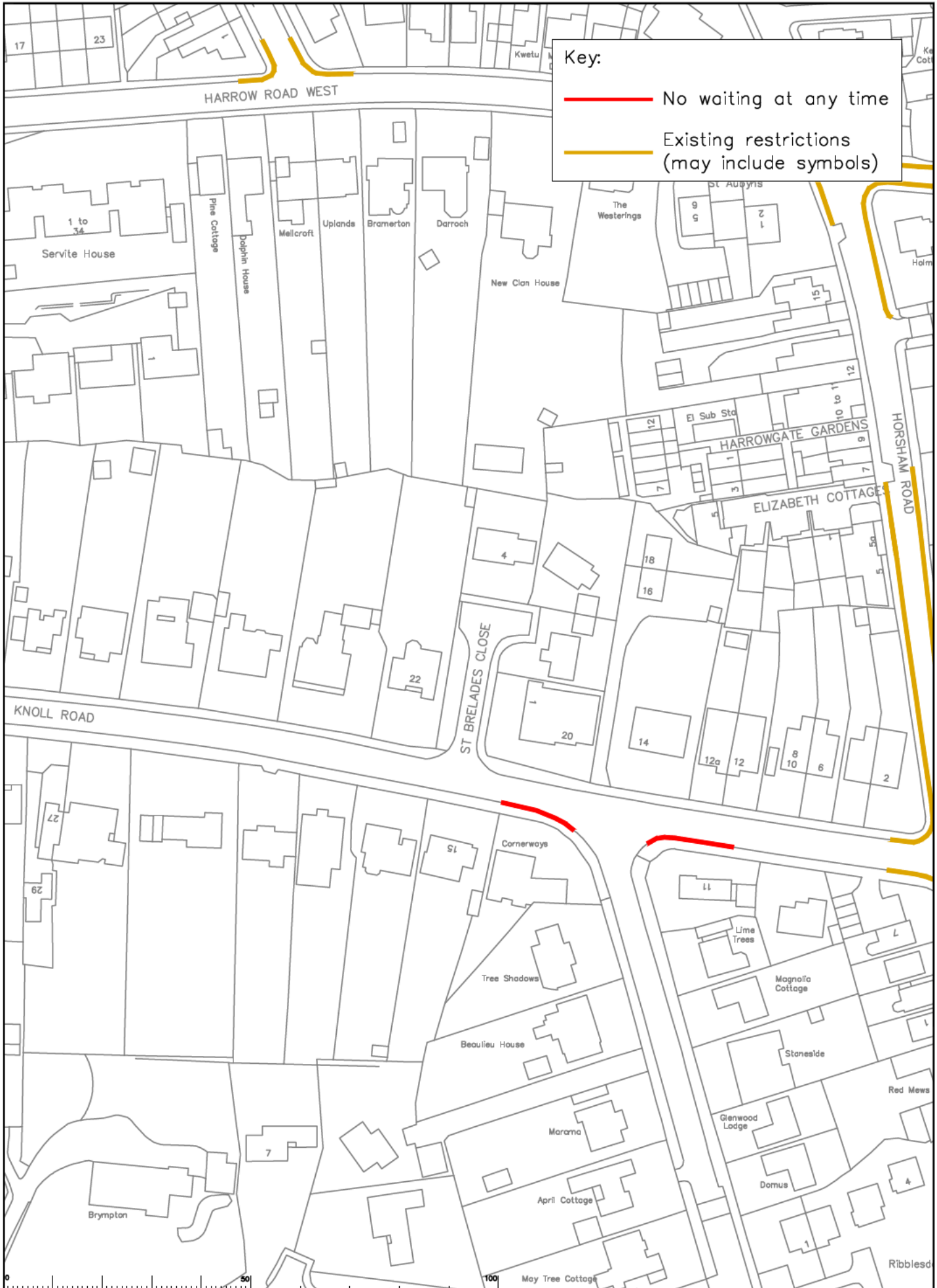


**Key:**

- No waiting at any time
- Existing restrictions (may include symbols)



Rev	Description	Drawn	Sig.	Date	Chkd	Sig.	Date	Appr	Sig.	Date

North Point

Based upon the Ordnance Survey map with the permission of the Controller of the Ministry of Defence. © Crown copyright. Unauthorised reproduction without Crown copyright and may lead to prosecution or civil proceedings. Surrey County Council (A 020279 1206)

Drawn by: SDC, Date: 05/21  
 Checked by: RH, Date: 05/21  
 Approved by: DC, Date: 05/21

**Mole Valley Parking Review 2021**

Proposed Waiting Restrictions - Dorking Knoll Road

Project No. 26

Control Sheet No. 26

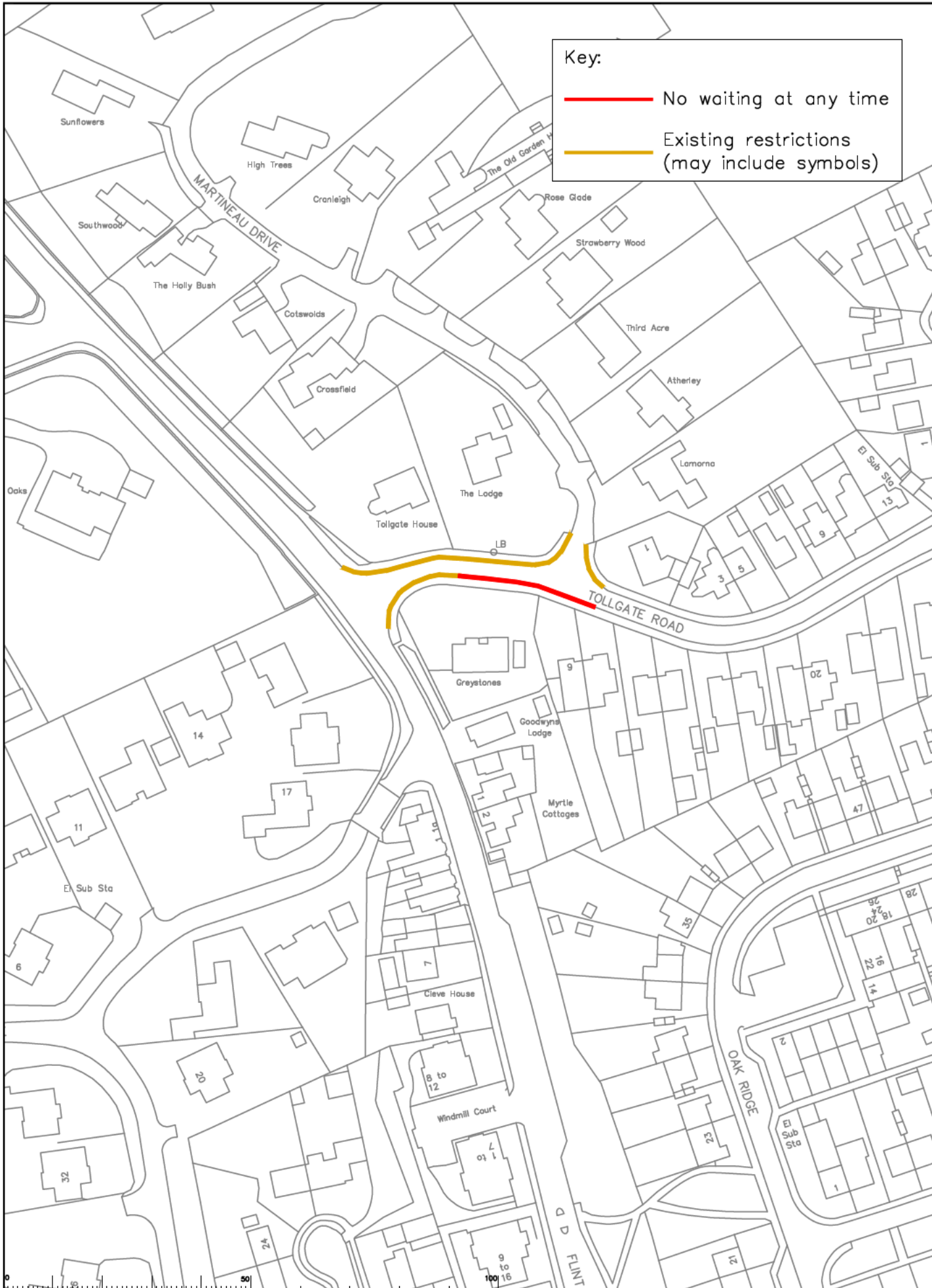
Revision No. 01

Revision Description: COMM

SURREY COUNTY COUNCIL  
Sustainable Development  
Surrey Highways

Key:

- No waiting at any time
- Existing restrictions (may include symbols)



Rev	Description	Drawn	Sign	Date	Chkd	Sign	Date	Appr	Sign	Date

North Point

Based upon the Ordnance Survey map with the permission of the Controller of the Ministry of Defence. © Crown copyright. Unauthorised reproduction infringes Crown copyright and may lead to prosecution or civil proceedings. Surrey County Council (A 012079 1000)

Drawn by: SDC  
 Checked by: RH  
 Approved by: DC

Date: 05/21  
 Date: 05/21  
 Date: 05/21

Mole Valley Parking Review 2021

Proposed Waiting Restrictions - Dorking Tollgate Road

Project No. 27

Sheet No. 27

Revision No. 01

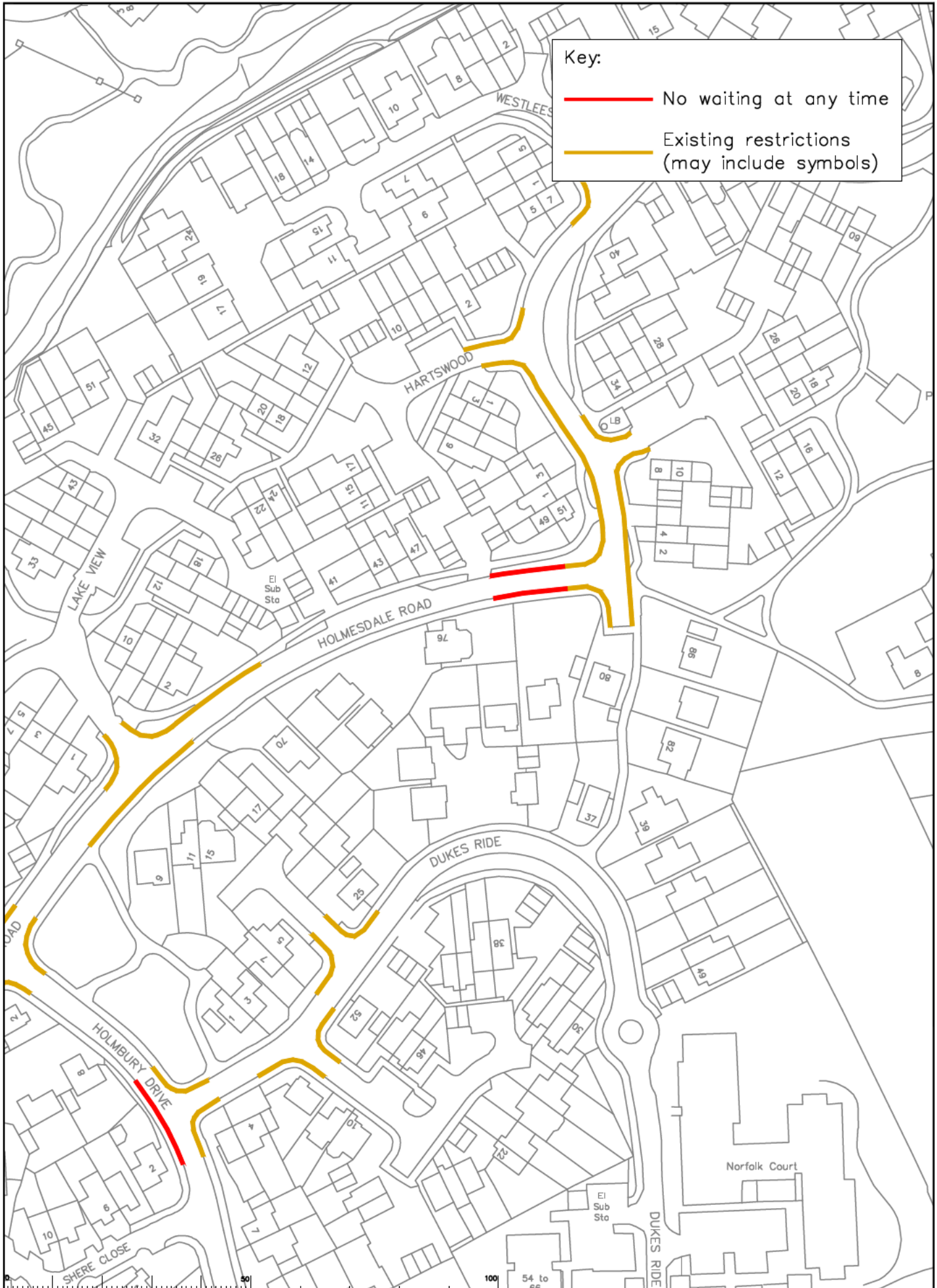
Project Name: COMM

SURREY  
Sustainable Development  
Surrey Highways

Project No. 27  
 Sheet No. 27  
 Revision No. 01  
 Project Name: COMM

**Key:**

- No waiting at any time
- Existing restrictions (may include symbols)



<table border="1" style="width: 100%; border-collapse: collapse;"> <thead> <tr> <th>Rev</th> <th>Description</th> <th>Drawn</th> <th>Sig.</th> <th>Date</th> <th>Chkd</th> <th>Sig.</th> <th>Date</th> <th>Appr</th> <th>Sig.</th> <th>Date</th> </tr> </thead> <tbody> <tr><td> </td><td> </td><td> </td><td> </td><td> </td><td> </td><td> </td><td> </td><td> </td><td> </td><td> </td></tr> <tr><td> </td><td> </td><td> </td><td> </td><td> </td><td> </td><td> </td><td> </td><td> </td><td> </td><td> </td></tr> <tr><td> </td><td> </td><td> </td><td> </td><td> </td><td> </td><td> </td><td> </td><td> </td><td> </td><td> </td></tr> <tr><td> </td><td> </td><td> </td><td> </td><td> </td><td> </td><td> </td><td> </td><td> </td><td> </td><td> </td></tr> <tr><td> </td><td> </td><td> </td><td> </td><td> </td><td> </td><td> </td><td> </td><td> </td><td> </td><td> </td></tr> </tbody> </table>	Rev	Description	Drawn	Sig.	Date	Chkd	Sig.	Date	Appr	Sig.	Date																																																								<p>North Arrow</p>	<p>Based upon the Ordnance Survey mapping with the permission of the Controller of the Ministry of Defence. © Crown copyright. Unauthorised reproduction is illegal. Crown copyright and may not be reproduced in any form without the permission of the Controller of Her Majesty's Stationery Office. Licence No. 100019799 1000.</p> <p>Drawn by: SDC      Date: 05/21</p> <p>Checked by: RH      Date: 05/21</p> <p>Approved by: DC      Date: 05/21</p>	<p><b>Mole Valley Parking Review 2021</b></p> <p>Proposed Waiting Restrictions - Holmesdale Rd / Holmbury Dr</p>	<p><b>SURREY</b> SURREY COUNCIL Sustainable Development Surrey Highways</p>	<p>Project No.:</p> <p>Contract Sheet No. <b>28</b></p> <p>Revision: <b>COMM</b></p>
Rev	Description	Drawn	Sig.	Date	Chkd	Sig.	Date	Appr	Sig.	Date																																																													

**Key:**

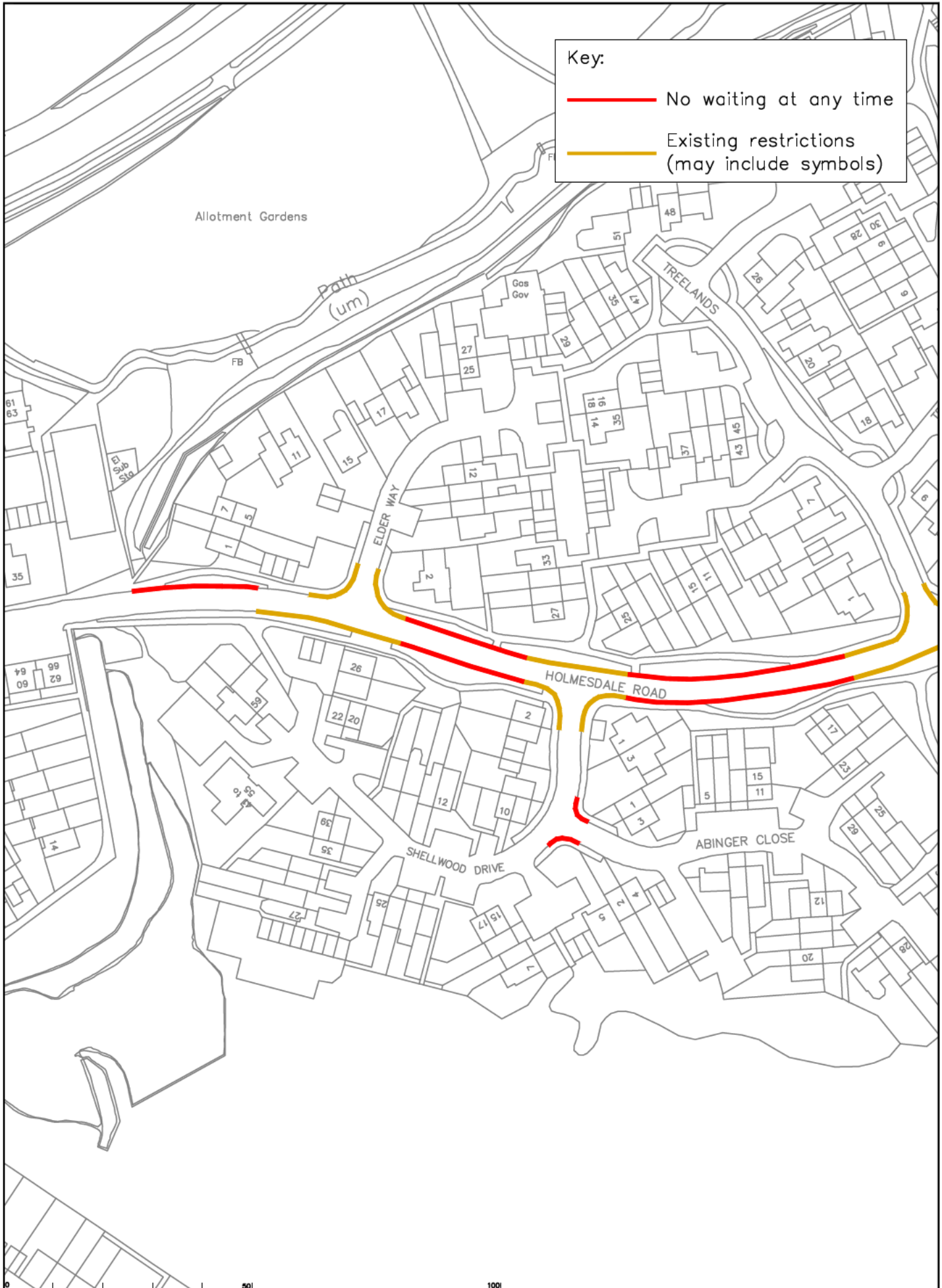
- No waiting at any time
- Existing restrictions (may include symbols)



<table border="1" style="width: 100%; border-collapse: collapse;"> <thead> <tr> <th>Rev</th> <th>Description</th> <th>Drawn</th> <th>Sig.</th> <th>Date</th> <th>Chkd</th> <th>Sig.</th> <th>Date</th> <th>Appr</th> <th>Sig.</th> <th>Date</th> </tr> </thead> <tbody> <tr><td> </td><td> </td><td> </td><td> </td><td> </td><td> </td><td> </td><td> </td><td> </td><td> </td><td> </td></tr> <tr><td> </td><td> </td><td> </td><td> </td><td> </td><td> </td><td> </td><td> </td><td> </td><td> </td><td> </td></tr> <tr><td> </td><td> </td><td> </td><td> </td><td> </td><td> </td><td> </td><td> </td><td> </td><td> </td><td> </td></tr> <tr><td> </td><td> </td><td> </td><td> </td><td> </td><td> </td><td> </td><td> </td><td> </td><td> </td><td> </td></tr> </tbody> </table>	Rev	Description	Drawn	Sig.	Date	Chkd	Sig.	Date	Appr	Sig.	Date																																														<p>Based upon the Ordnance Survey mapping with the permission of the Controller of the Ministry of Defence. © Crown copyright. Unauthorised reproduction without Crown copyright and may lead to prosecution or civil proceedings. Surrey County Council (A 028279 1206)</p> <p>Drawn by: SDC Date: 05/21          Checked by: RH Date: 05/21          Approved by: DC Date: 05/21</p>	<p><b>Mole Valley Parking Review 2021</b></p> <p>Proposed Waiting Restrictions - Holmesdale Holmesdale Rd / Holmbury Dr</p>	<p><b>SURREY</b> SURREY COUNCIL Sustainable Development Surrey Highways</p>	<p>Project No.</p> <p>Contract Sheet No.</p> <p>Drawing No. <b>29</b></p> <p>Classification <b>COMM</b></p>
Rev	Description	Drawn	Sig.	Date	Chkd	Sig.	Date	Appr	Sig.	Date																																																		

**Key:**

- No waiting at any time
- Existing restrictions (may include symbols)



Rev	Description	Drawn	Sig.	Date	Chkd	Sig.	Date	Appr	Sig.	Date

North Point

Based upon the Ordnance Survey map with the permission of the Controller of the Ministry of Defence. © Crown copyright. This document is the property of the Council and may not be reproduced or transmitted in any form or by any means, electronic or mechanical, including photocopying and recording, or by any information storage or retrieval system, without the prior written permission of the Council.

Drawn by	SDC	Sig.	SDC	Date	05/21
Checked by	RH	Sig.	RH	Date	05/21
Approved by	DC	Sig.	DC	Date	05/21

Mole Valley Parking Review 2021

Proposed Waiting Restrictions - Holmesdale Rd / Shellwood Dr / Abinger Cl

**SURREY**  
Surrey County Council  
Sustainable Development  
Surrey Highways

Project No.	
Control Sheet No.	30
Drawing No.	
Revision	
	COMM