

Please complete all relevant sections - **Form A**

**APPLICATION FOR A MODIFICATION TO THE DEFINITIVE MAP AND STATEMENT  
Wildlife and Countryside Act 1981**

**Data Protection**

To progress this application may need to disclose information we receive from you to others, including other Central Government Departments, public bodies, local authorities, other organisations and members of the public. If you would like to see how we use your personal data please read our privacy notice at [www.surreycc.gov.uk/your-council/your-information-and-privacy](http://www.surreycc.gov.uk/your-council/your-information-and-privacy).

To: Surrey County Council  
Countryside Access  
Whitebeam Lodge  
Merrow Depot, Merrow Lane,  
Merrow Lane  
Guildford  
GU4 7BQ

I/We (i) Kathryn James

of (ii) Oakdene, Broadfields, East Molesey, Surrey, KT8 0BW

hereby apply for an order under section 53(2) of the Wildlife and Countryside Act 1981 modifying the Definitive Map and Statement for the area by (iii):-

(a) **Deleting** the footpath/bridleway/restricted byway/byway open to all traffic\* which runs

from:

to:

(b) **Adding** the footpath/~~bridleway/restricted byway/byway~~ open to all traffic\* which runs

from: Broadfields TQ 15173 67361

to: Hampton Court Way TQ 15316 67392

(c) **Upgrading/downgrading** to a footpath/bridleway/restricted byway/byway open to all traffic\* the footpath/bridleway/byway open to all traffic which runs

from:

to:

(d) **Varying/adding** to the particulars relating to the footpath/ bridleway/ restricted byway/ byway open to all traffic\*

from:

to:

by providing that

as shown on the map annexed hereto.

I/We attach copies of the following documentary evidence [including statements of witnesses] in support of this application:-

(iv) User Evidence Forms, to which are attached supporting photographs, correspondence and documentation. X 20

Signed: [Redacted]

Date: 21/8/21

\* Delete as appropriate [Redacted]

I confirm that I wish to claim the indicated route as a public right of way:




Signed:

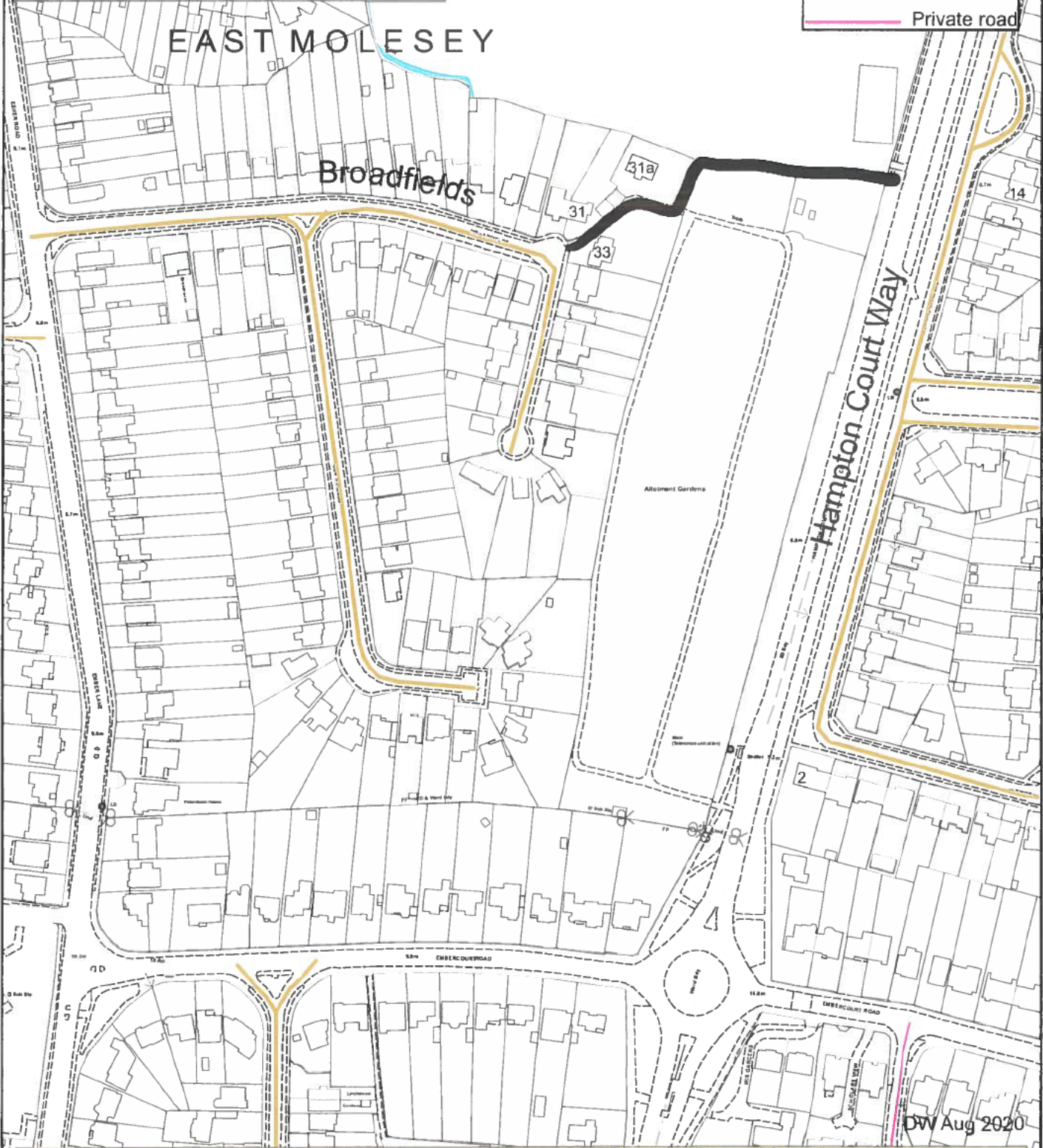
Date:

Grist Memorial Sports Ground

**Legend**

**STATUS**

-  Public Footpath
-  Public road
-  Private road



DW Aug 2020

Please indicate the location of any structures along the route or any other relevant information about its character



**Wildlife and Countryside Act 1981, Schedule 14 plan**  
**Alleged public right of way from**  
**Broadfields to Hampton Court Wav. Esher**



Please annotate  
 ONE route with a