
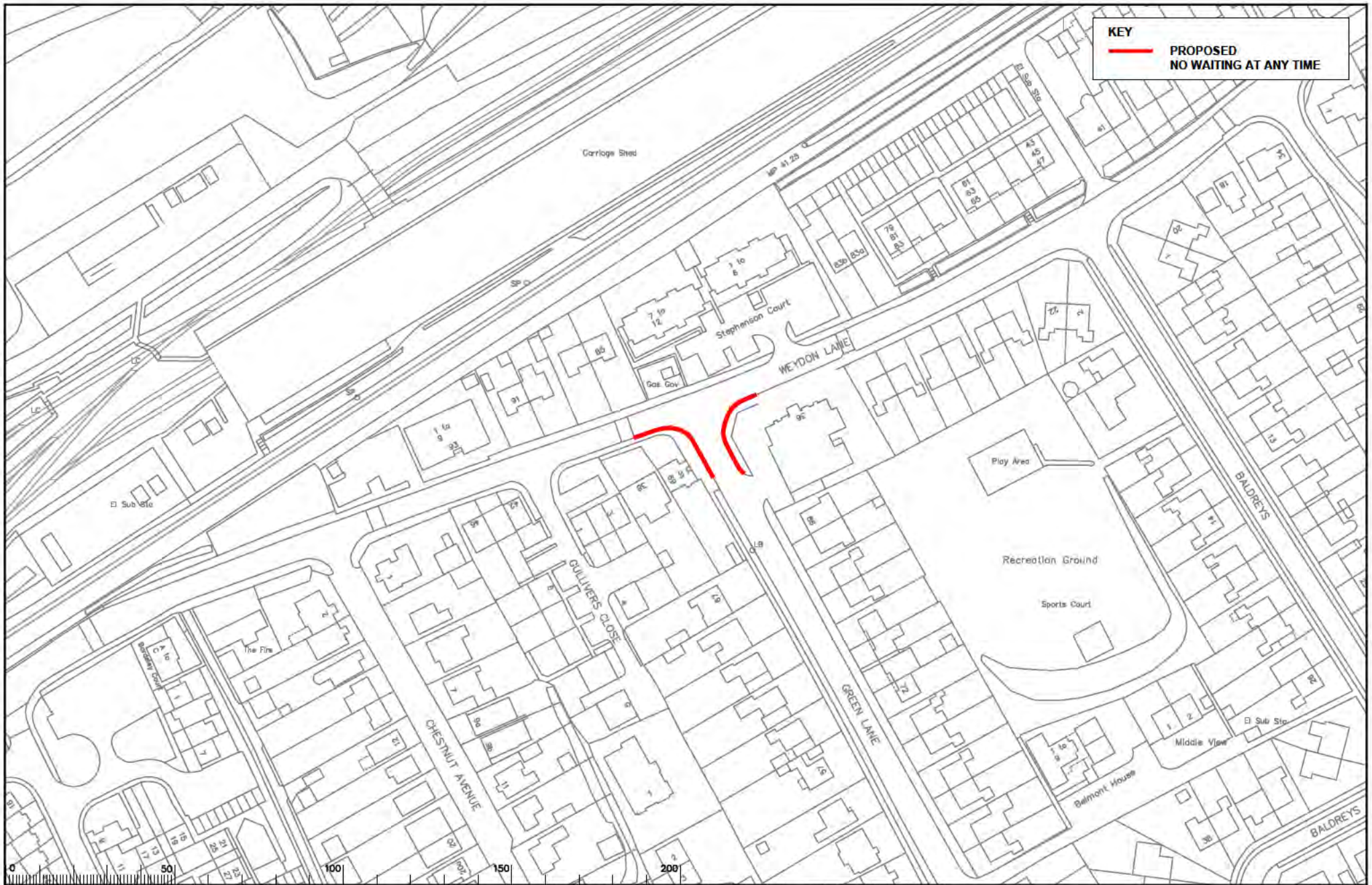



KEY
 **PROPOSED**
NO WAITING AT ANY TIME



Rev.	Description	Drawn	Sig.	Date	Chkd	Sig.	Date	Appr.	Sig.	Date
A	FOR TENDER - AMENDED	CAU	CAU	08.11.2023	JSH	JSH	08.11.2023	DC	DC	08.11.2023
B	FOR TENDER - AMENDED	CAU	CAU	11.16.2023	JSH	JSH	11.16.2023	DC	DC	11.16.2023
C	FOR TENDER - AMENDED	CAU	CAU	08.29.2023	JSH	JSH	08.29.2023	DC	DC	08.29.2023
D	FOR TENDER - AMENDED	CAU	CAU	08.29.2023	JSH	JSH	08.29.2023	DC	DC	08.29.2023

North Point




These plans are the property of the Surveyor General and are not to be used for any other purpose without the written consent of the Surveyor General. Any person who uses these plans for any other purpose without the written consent of the Surveyor General is liable to a fine of up to \$10,000.

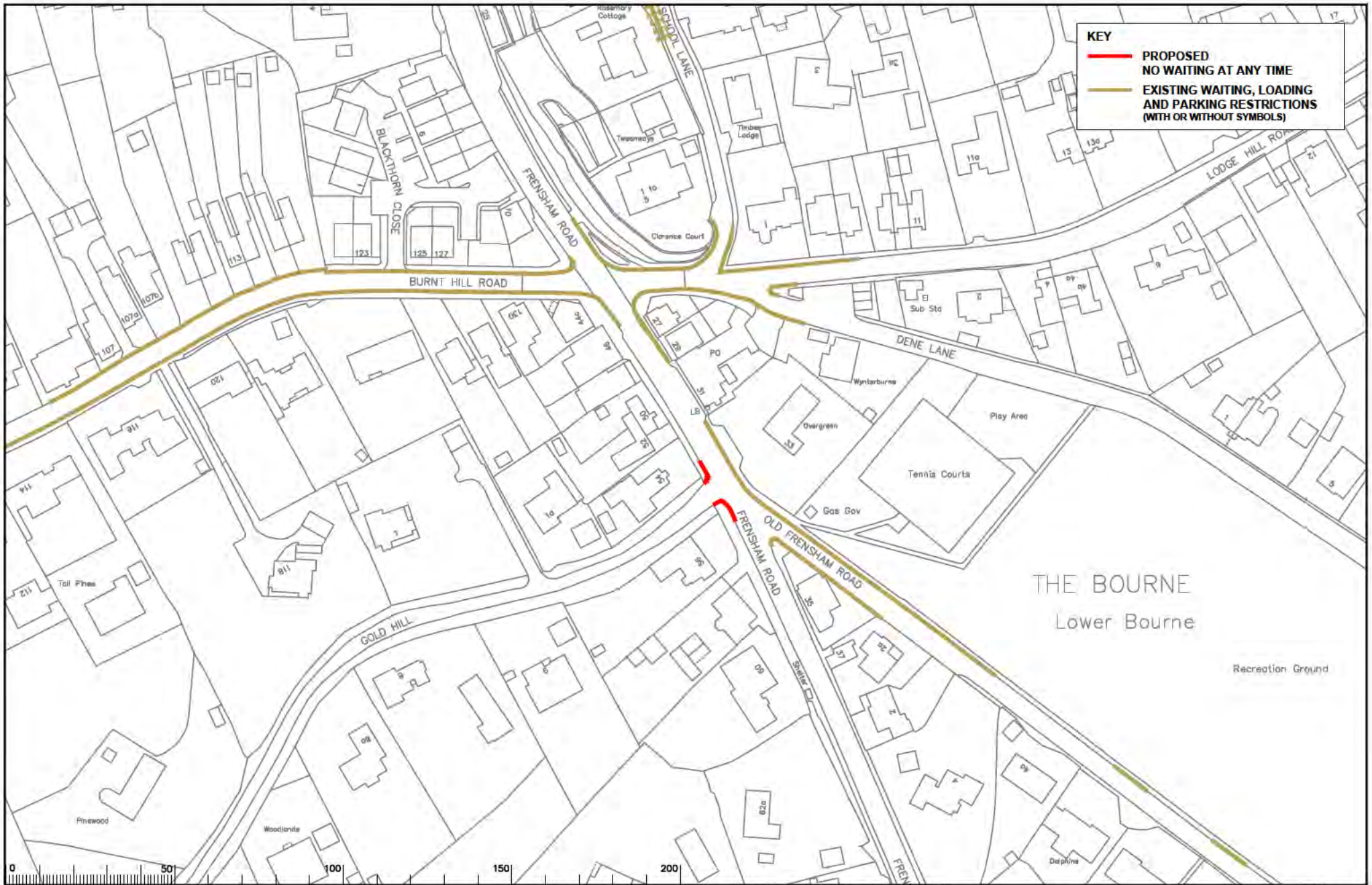
Drawn by: JH Date: 4/2023
 Checked by: JH Date: 4/2023
 Approved by: DC Date: 4/2023

Project: **WAVERLEY DPE**

IMPLEMENTED TRAFFIC ORDERS



Project No: **3282/WAV**
 Drawing No: **2023-08**
 Revision: **ADVERTISED**



KEY

**PROPOSED
NO WAITING AT ANY TIME**

**EXISTING WAITING, LOADING
AND PARKING RESTRICTIONS
(WITH OR WITHOUT SYMBOLS)**

THE BOURNE
Lower Bourne

Recreation Ground



Rev.	Description	Drawn	Sig.	Date	Chkd	Sig.	Date	Appr.	Sig.	Date
A	FOR TRAFFIC ORDER AMENDMENT	CAU	CAU	08.11.2023	JSH	JSH	08.11.2023	DC	DC	08.11.2023
B	FOR TRAFFIC ORDER AMENDMENT	CAU	CAU	08.11.2023	JSH	JSH	08.11.2023	DC	DC	08.11.2023
C	FOR TRAFFIC ORDER AMENDMENT	CAU	CAU	11.18.2023	JSH	JSH	11.18.2023	DC	DC	11.18.2023
D	FOR TRAFFIC ORDER AMENDMENT	CAU	CAU	08.29.2023	JSH	JSH	08.29.2023	DC	DC	08.29.2023

North Point

Drawn by	Chk	Appr	Date
JH	JH	JH	4/2023
DC	DC	DC	4/2023

WAVERLEY DPE

IMPLEMENTED TRAFFIC ORDERS

Project

3282/WAV

Project No.

3282/WAV

Project Name

WAVERLEY DPE

Project Date

2023-09

Project Status

ADVERTISED

SURREY COUNTY COUNCIL

ADVERTISED