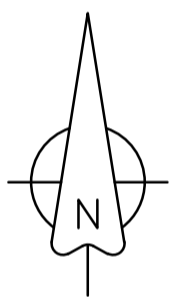
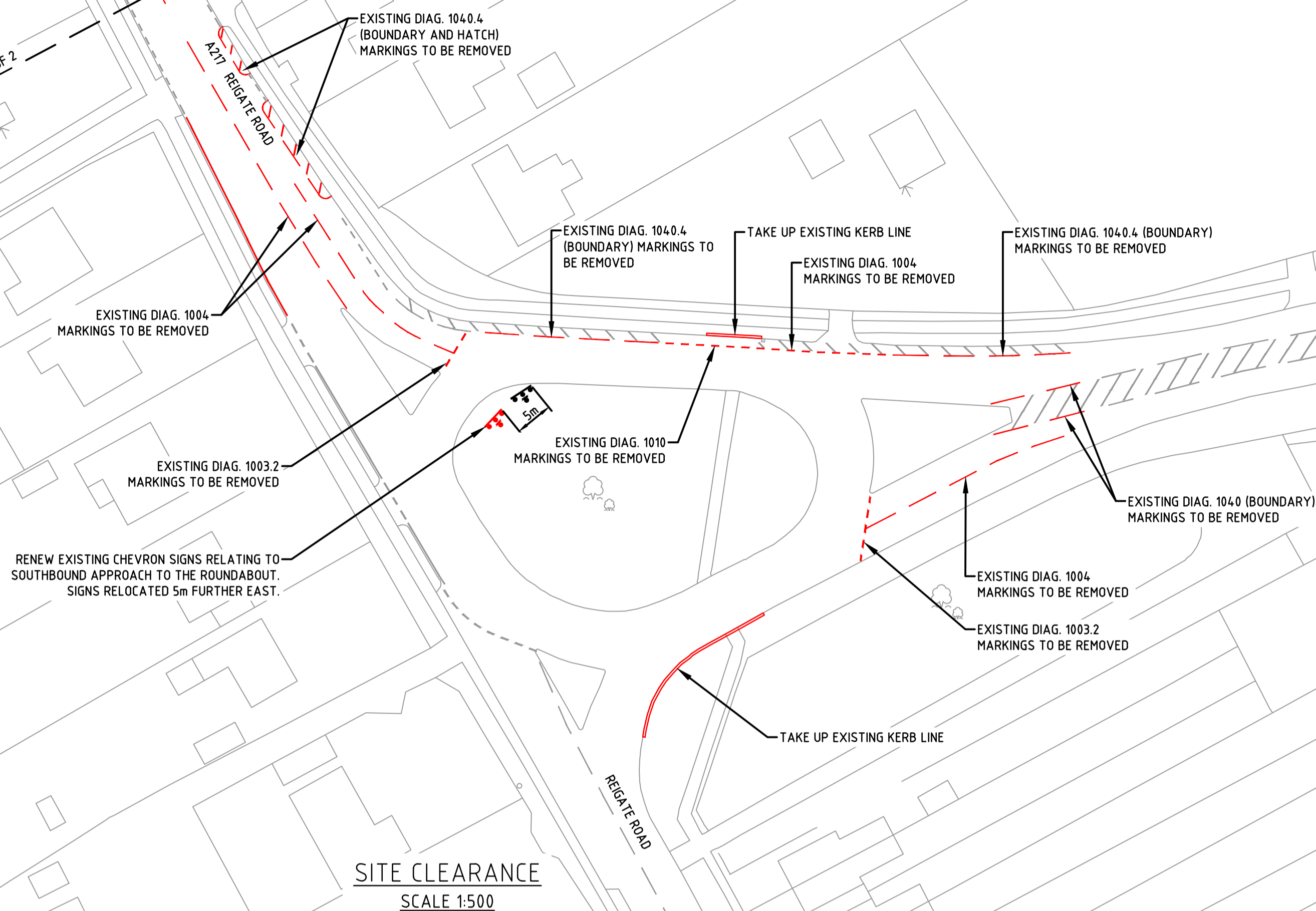
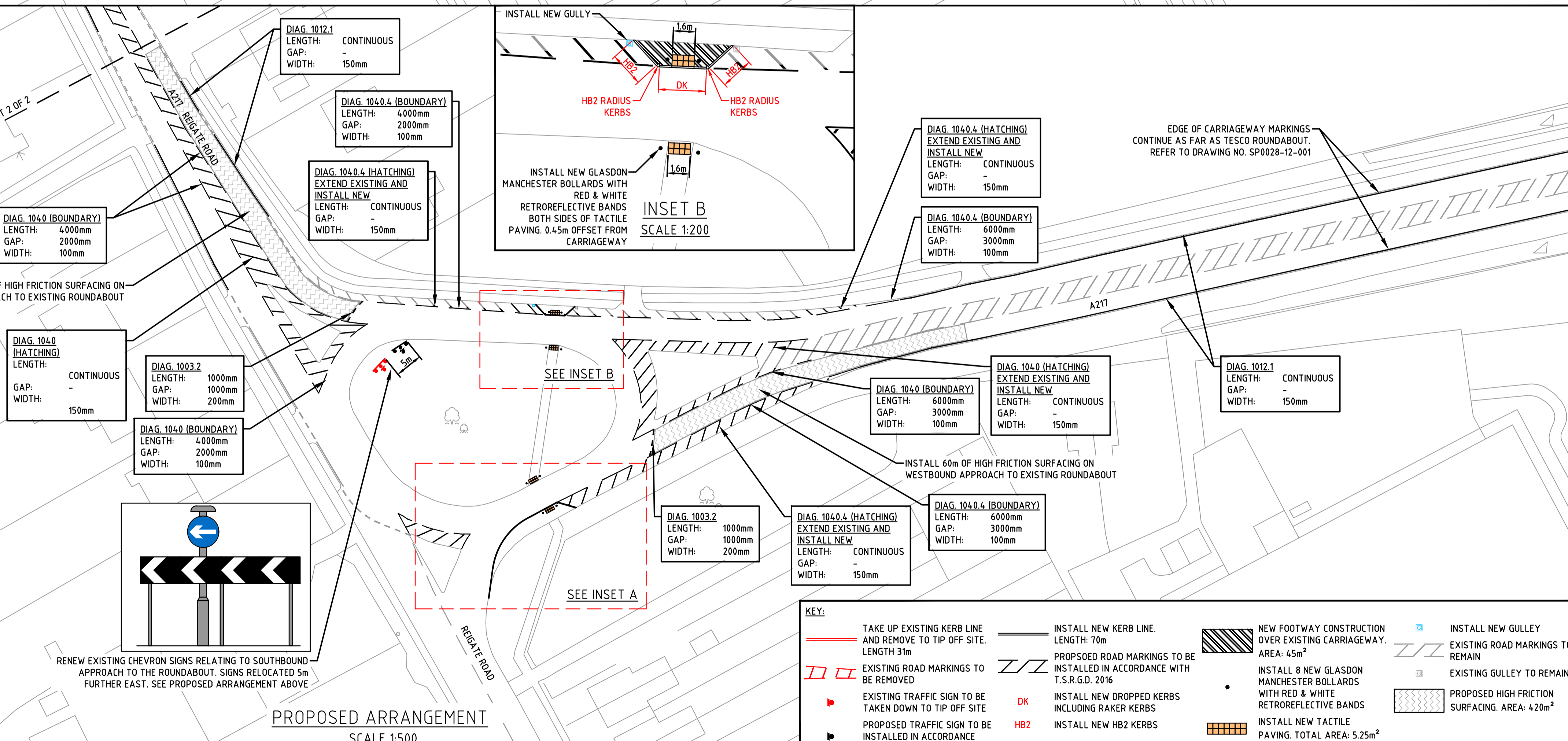


FOR CONTINUATION REFER TO SHEET 2 OF 2



FOR CONTINUATION REFER TO SHEET 2 OF 2



Notes

Rev.	Description	Drwn	Sig.	Date	Chkd	Sig.	Date	Appr	Sig.	Date

North Point	Scale	AS SHOWN

Based upon the Ordnance Survey mapping with the permission of the Controller of Her Majesty's Stationary Office. Crown copyright. Unauthorised reproduction infringes Crown copyright and may lead to prosecution or civil proceedings. Surrey County Council LA 078872 2002.

Drawn by	Sig.	Date
TC	TC	AUG 17
Checked by	Sig.	Date
SP	SP	AUG 17
Approved by	Sig.	Date
JD	JD	AUG 17

Project
A217 REIGATE TO HORLEY (WHOLE ROUTE STUDY)
SITE No. 11 - A217 HOOKWOOD ROUNDABOUT, HOOKWOOD

Drawing
SITE CLEARANCE & GENERAL ARRANGEMENT

Scale
AS SHOWN

North Point
N

Project No.
SP0028

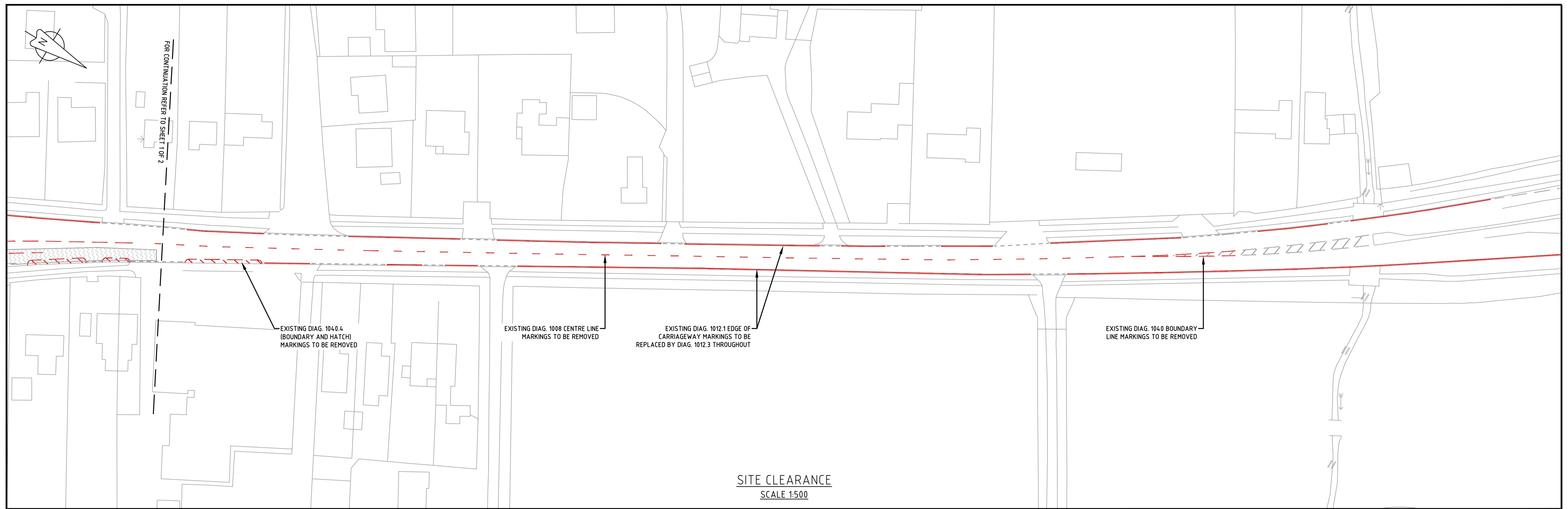
Contract Sheet No.
11-001

Rev.
-

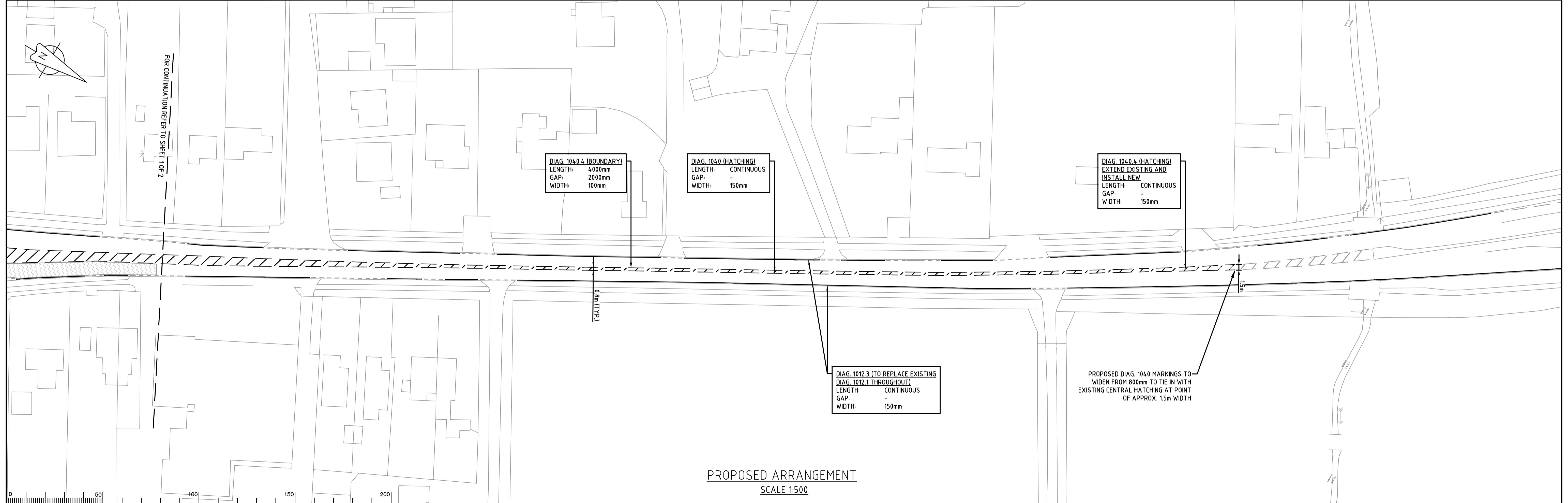
Classification
DRAFT

SURREY COUNTY COUNCIL
Surrey's Highway Transport for Surrey

SHEET 1 OF 2



SITE CLEARANCE
SCALE 1:500



PROPOSED ARRANGEMENT
SCALE 1:500

Notes

KEY:

- EXISTING ROAD MARKINGS TO BE REMOVED
- /// PROPOSED ROAD MARKINGS TO BE INSTALLED IN ACCORDANCE WITH T.S.R.G.D. 2016

Rev.	Description	Drwn	Sig.	Date	Chkd	Sig.	Date	Appr	Sig.	Date

Rev. Name

Drwn	Sig.	Date	Chkd	Sig.	Date	Appr	Sig.	Date

Scale AS SHOWN

North Point

Based upon the Ordnance Survey mapping with the permission of the Controller of Her Majesty's Stationary Office. Crown copyright. Unauthorised reproduction infringes Crown copyright and may lead to prosecution or civil proceedings. Surrey County Council LA 078872 2002.

Drawn by	Sig.	Date	Checked by	Sig.	Date	Approved by	Sig.	Date
TC	TC	AUG 17	SP	SP	AUG 17	JD	JD	AUG 17

Project A217 REIGATE TO HORLEY (WHOLE ROUTE STUDY)
SITE No. 11 - A217 HOOKWOOD ROUNABOUT, HOOKWOOD

Drawing

SITE CLEARANCE & GENERAL ARRANGEMENT

SHEET 2 OF 2

Project No. SP0028

Contract Sheet No. 11-002

Rev. -

Classification DRAFT