

© Crown copyright and database rights 2021 OS 100019613. Use of this data is subject to terms and conditions (see below).

| KEY | |
|-----|--|
| | Existing waiting, loading or parking restrictions, may include symbols |
| | Proposed No waiting At any time |
| | Proposed No waiting Every-day 7am-7pm |

North Point

Scale:
1:1250

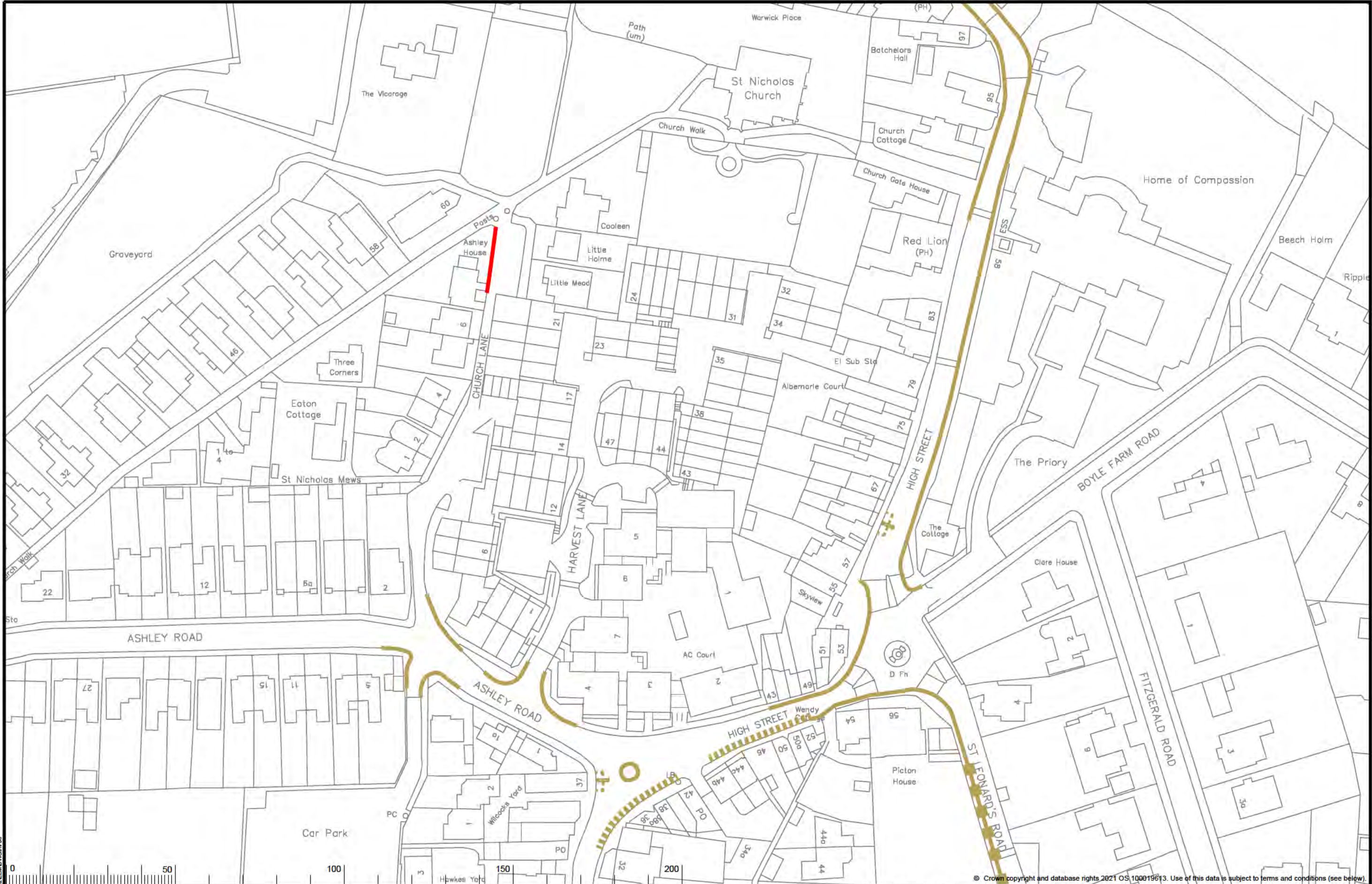
| | |
|-------------------|-----------------------------------|
| Project Name | Elmbridge Parking Review 2024 |
| Project Milestone | Proposed Traffic Order Amendments |
| Division | The Dittons |
| Locality | Speer Road |

SURREY
COUNTY COUNCIL

OS terms & conditions: You are permitted to use this data solely to enable you to report to, or interact with, the organisation that provided you with this data. You are not permitted to copy, re-use, distribute or sell any of this data to third parties in any form.

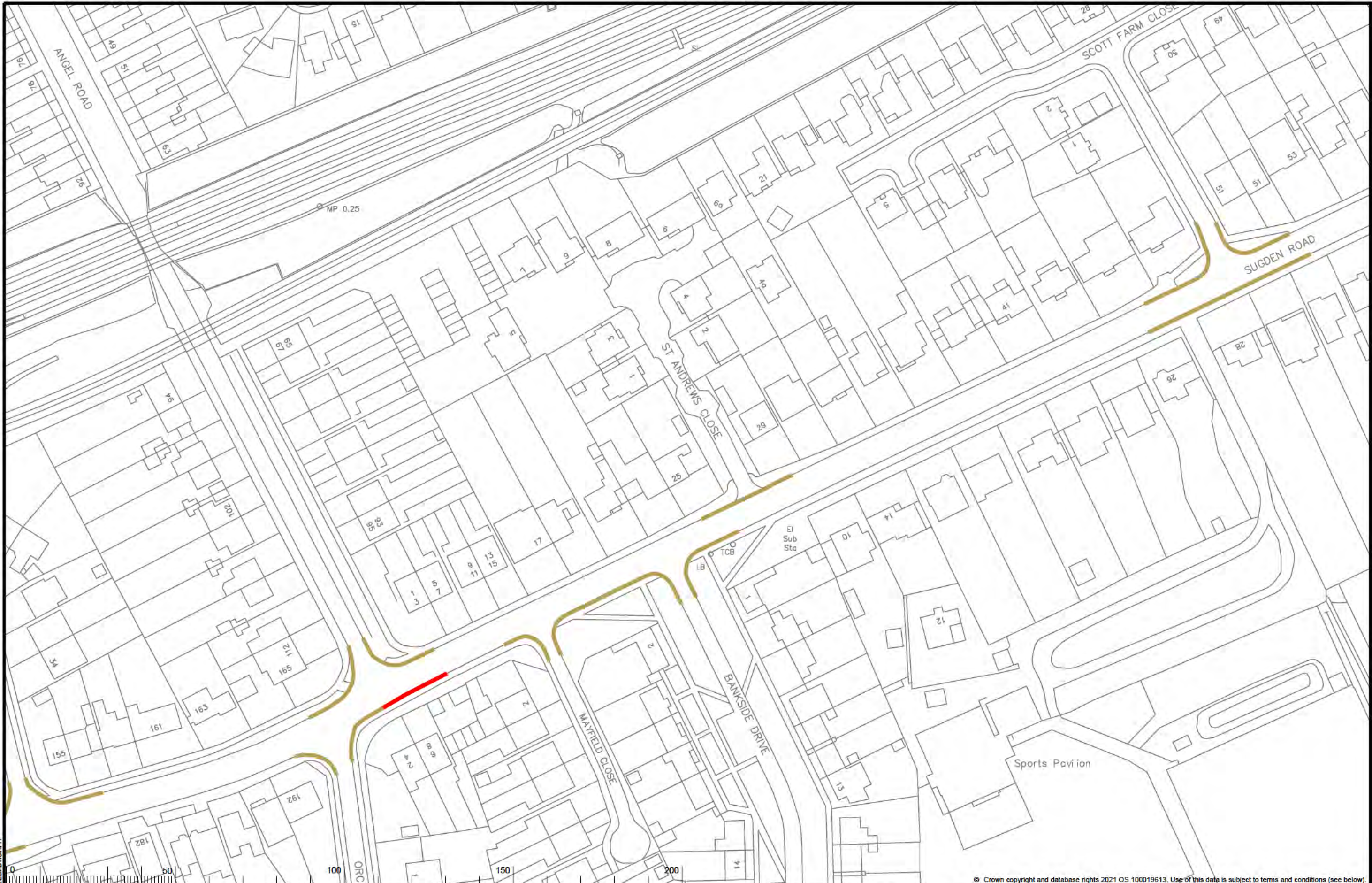
| | |
|--------------|---------------|
| Project No. | 3282/ELM |
| Drawing No. | U07 |
| Current Rev. | - |
| Phase | Advertisement |

File Name: S:\Project-current\3282\ELM\DWG\U07



| | | | | |
|--|--|-------------------|--|--|
| KEY — Existing waiting, loading, and parking restrictions (may include symbols) — Proposed No Waiting At Any Time | | Scale: 1:1000 | Project Name: Elbridge Parking Review 2024 Proposed Traffic Order Amendments | SURREY COUNTY COUNCIL <small>OS terms & conditions: You are permitted to use this data solely to enable you to respond to, or interact with, the organisation that provided you with this data. You are not permitted to copy, re-broadcast, distribute or sell any of this data to third parties in any form.</small> |
| | | | Project Milestone: Division: Locality: | |
| | | | Project No.: 3282/ELM Drawing No.: V08 Current Rev.: — Phase: Advertisement | |

File Name: S:\Project-current\3282\ELM\DWG\A1\08



© Crown copyright and database rights 2021 OS 100019613. Use of this data is subject to terms and conditions (see below).

| KEY | |
|-----|---|
| | Existing waiting, loading, and parking restrictions (may include symbols) |
| | Proposed No Waiting At Any Time |

| | |
|--|--|
| | |
| | |

North Point

Scale:
1:1000

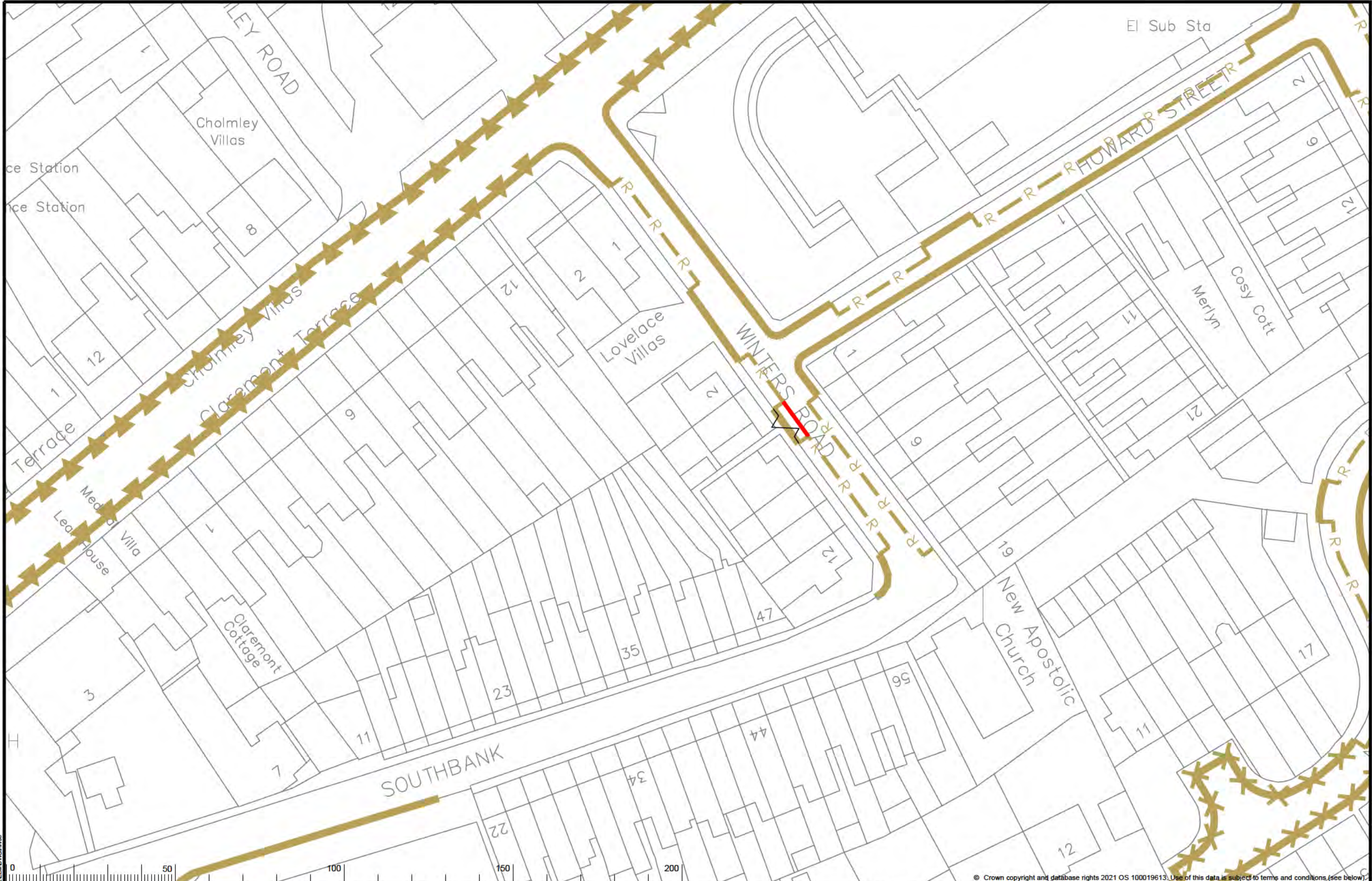
| | |
|-------------------|-----------------------------------|
| Project Name | Elmbridge Parking Review 2024 |
| Project Milestone | Proposed Traffic Order Amendments |
| Division | The Dittons |
| Locality | Sugden Road, Thames Ditton |

SURREY
COUNTY COUNCIL

OS terms & conditions: You are permitted to use this data solely to enable you to respond to, or interact with, the organisation that provided you with the data. You are not permitted to copy, re-use, distribute or sell any of the data to third parties in any form.

| | |
|--------------|---------------|
| Project No. | 3282/ELM |
| Drawing No. | V11 |
| Current Rev. | - |
| Phase | Advertisement |

File Name: S:\Project-current\3282\ELM\DWG\V11



| KEY | |
|-----|--|
| | Existing waiting, loading or parking restrictions, may include symbols |
| | Proposed Parking Mon-Fri 10am-4pm Permit Holders (E) Only |
| | Revocation of existing waiting, loading or parking restrictions |

| |
|--|
| |
| |
| |

North Point

Scale: 1:500

| | |
|-------------------|-----------------------------------|
| Project Name | Elmbridge Parking Review 2024 |
| Project Milestone | Proposed Traffic Order Amendments |
| Division | The Dittons |
| Locality | Winters Road, Thames Ditton |

SURREY
COUNTY COUNCIL

OS terms & conditions: You are permitted to use this data solely to enable you to respond to, or interact with, the organisation that provided you with the data. You are not permitted to copy, re-broadcast, distribute or sell any of this data to third parties in any form.

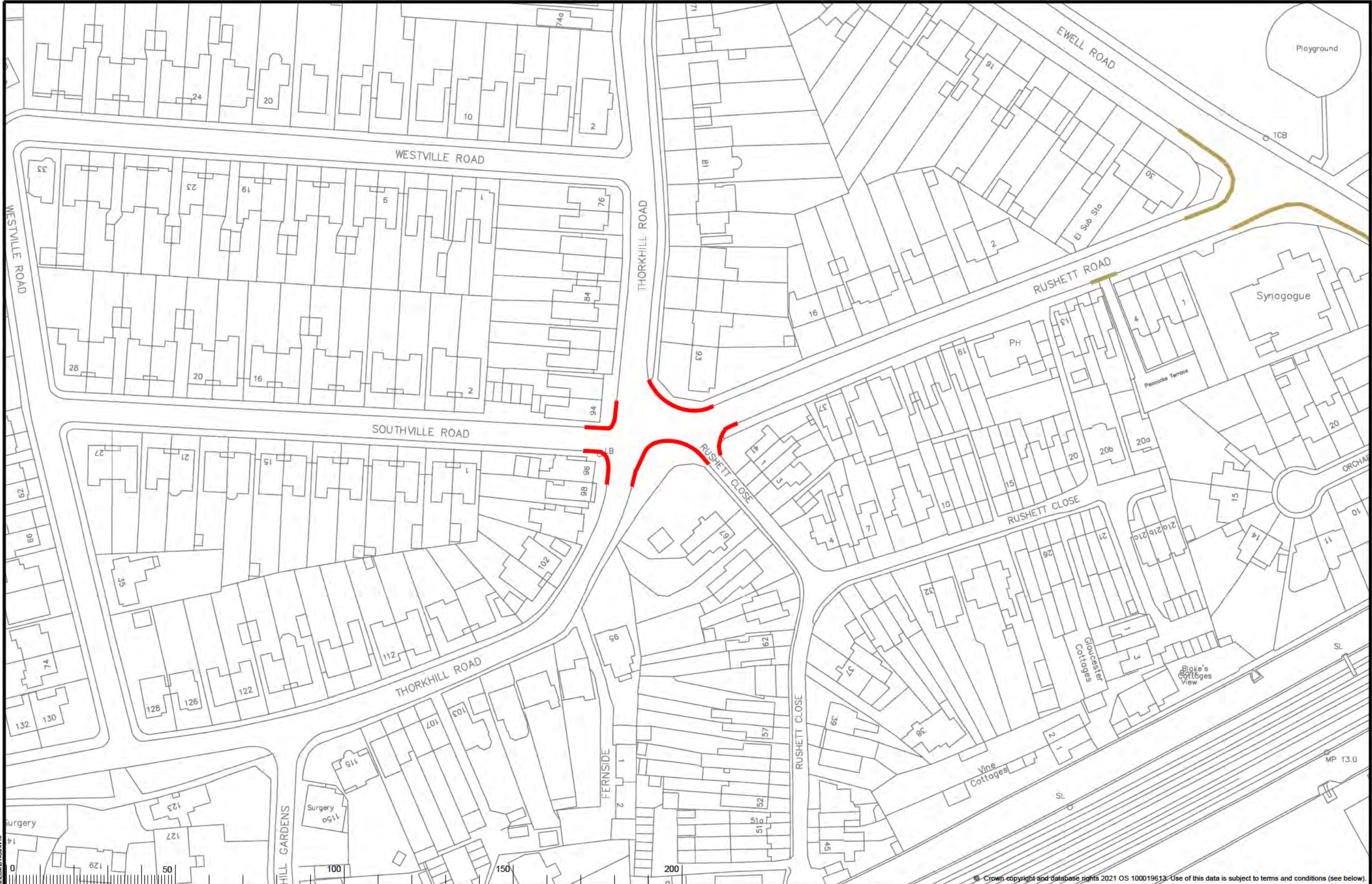
Project No.
3282/ELM



Drawing No.
W08

Current Rev.
-

Phase
Advertisement

File Name: S:\Project-current\3282\ELM\W08.v08



| | | | |
|--|--|---|---|
| KEY — Existing waiting, loading, and parking restrictions (may include symbols) — Proposed No Waiting At Any Time |  Scale: 1:1000 | Project Name Elmbridge Parking Review 2024 |  SURREY COUNTY COUNCIL <small>OS terms & conditions: You are permitted to use this data solely to enable you to respond to, or interact with, the organisation that provided you with this data. You are not permitted to copy, re-broadcast, distribute or sell any of this data to third parties in any form.</small> |
| | | Project Milestone Proposed Traffic Order Amendments | |
| | | Division The Dittons | Drawing No. W10 |
| | | Locality Thorkhill Rd, Rushett Rd, Southville Rd, Rushett Close | Current Rev. - |
| | | | Phase Advertisement |

File Name: S:\Project-current\3282\ELM\W10