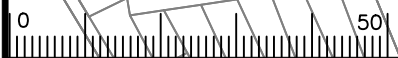


KEY

- PROPOSED NO WAITING AT ANY TIME
- EXISTING WAITING, LOADING AND PARKING RESTRICTIONS (WITH OR WITHOUT SYMBOLS)



Notes

Rev.	Description	Drwn	Sig.	Date	Chkd	Sig.	Date	Appr	Sig.	Date
A	RESTRICTIONS AMENDED	CAH	CAH	02.15	AH	AH	02.15	RH	RH	02.15
B	RESTRICTIONS AMENDED	CAH	CAH	08.17	RH	RH	08.17	RH	RH	08.17
C	RESTRICTIONS AMENDED	CAH	CAH	01.19	RH	RH	01.19	DC	DC	01.19
D	RESTRICTIONS AMENDED	SDC	SDC	10.21	RH	RH	10.21	DC	DC	10.21
E	RESTRICTIONS AMENDED	RB	RB	11.23	AC	AC	11.23	RH	RH	11.23



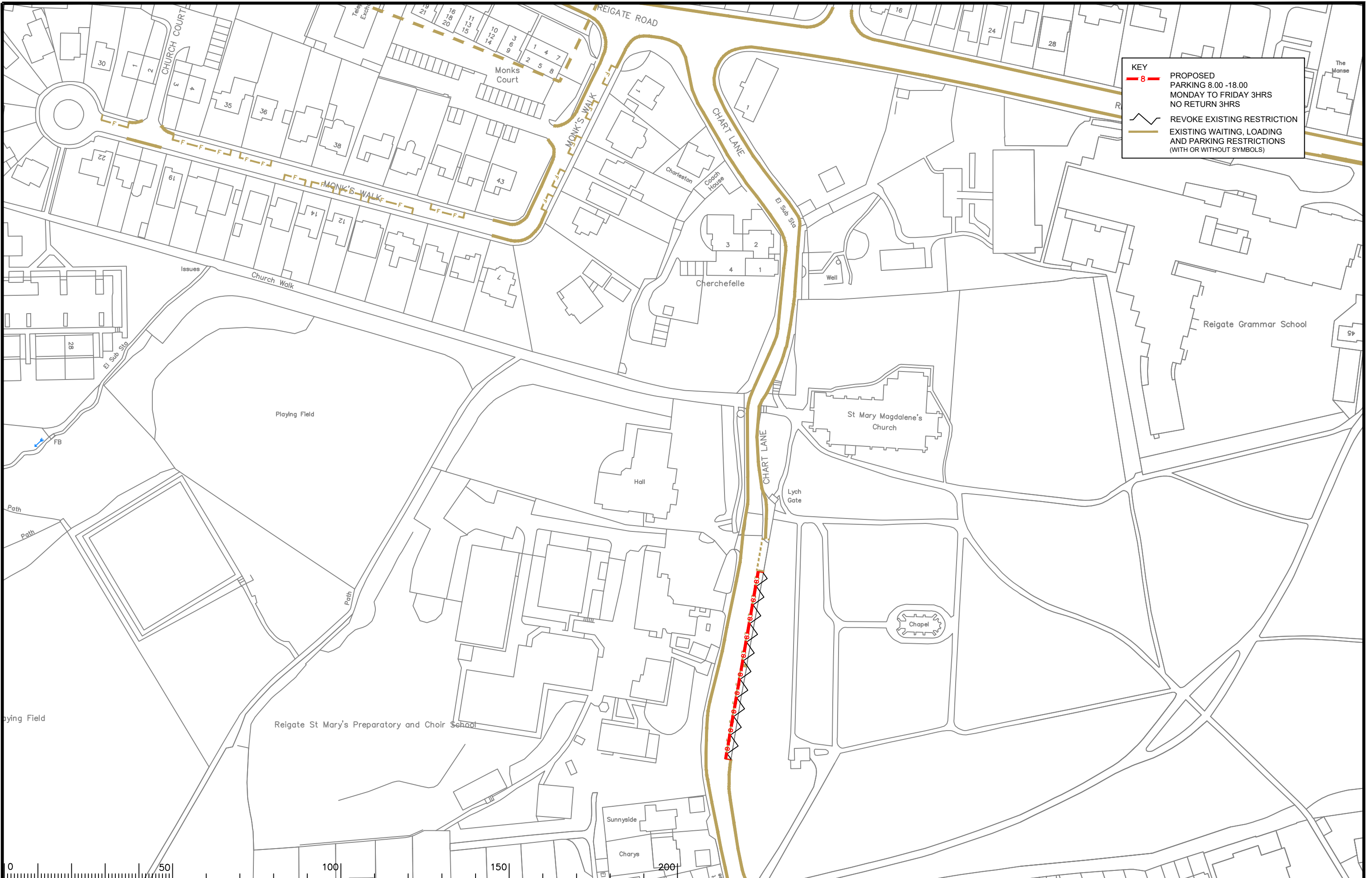
Based upon the Ordnance Survey mapping with the permission of the Controller of Her Majesty's Stationery Office. Crown copyright. Unauthorised reproduction infringes Crown copyright and may lead to prosecution or civil proceedings. Surrey County Council LA 076872 1998.

Drawn by: CAH, Sig. CAH, Date 2012
 Checked by originator: RH, Sig. RH, Date 2012
 Approved by: DC, Sig. DC, Date 2012

Project: REIGATE AND BANSTEAD DPE REIGATE
 Drawing: IMPLEMENTED TRAFFIC ORDERS

SHEET OF

Project No. 3282/R&B
 Contract Sheet No. 18079
 Drawing No. E
 Classification: PROPOSED



KEY

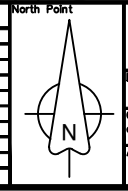
- 8 — PROPOSED PARKING 8.00 -18.00 MONDAY TO FRIDAY 3HRS NO RETURN 3HRS
- REVOKE EXISTING RESTRICTION
- EXISTING WAITING, LOADING AND PARKING RESTRICTIONS (WITH OR WITHOUT SYMBOLS)



Notes

Rev.	Description	Drwn	Sig.	Date	Chkd	Sig.	Date	Appr	Sig.	Date
A	RESTRICTIONS AMENDED	CAH	CAH	07.16	AH	AH	07.16	RH	RH	07.16
B	RESTRICTIONS AMENDED	CAH	CAH	01.19	RH	RH	01.19	DC	DC	01.19
C	RESTRICTIONS AMENDED	CAH	CAH	10.19	AH	AH	10.19	DC	DC	10.19
D	RESTRICTIONS AMENDED	SDC	SDC	10.21	RH	RH	10.21	DC	DC	10.21
E	RESTRICTIONS AMENDED	RB	RB	11.23	AC	AC	11.23	RH	RH	11.23

Rev.	Description	Drwn	Sig.	Date	Chkd	Sig.	Date	Appr	Sig.	Date
A	RESTRICTIONS AMENDED	CAH	CAH	07.16	AH	AH	07.16	RH	RH	07.16
B	RESTRICTIONS AMENDED	CAH	CAH	01.19	RH	RH	01.19	DC	DC	01.19
C	RESTRICTIONS AMENDED	CAH	CAH	10.19	AH	AH	10.19	DC	DC	10.19
D	RESTRICTIONS AMENDED	SDC	SDC	10.21	RH	RH	10.21	DC	DC	10.21
E	RESTRICTIONS AMENDED	RB	RB	11.23	AC	AC	11.23	RH	RH	11.23



Based upon the Ordnance Survey mapping with the permission of the Controller of Her Majesty's Stationery Office. Crown copyright. Unauthorised reproduction infringes Crown copyright and may lead to prosecution or civil proceedings. Surrey County Council LA 076872 1996.

Drawn by	CAH	Sig.	CAH	Date	2012
Checked by originator	RH	Sig.	RH	Date	2012
Approved by	DC	Sig.	DC	Date	2012

Project
REIGATE AND BANSTEAD DPE REIGATE

Drawing
IMPLEMENTED TRAFFIC ORDERS

SHEET OF

Project No. 3282/R&B
Contract No. 18091
Drawing No. 18091
Rev. E
Classification PROPOSED



KEY

— PROPOSED
NO WAITING AT ANY TIME

— EXISTING WAITING, LOADING
AND PARKING RESTRICTIONS
(WITH OR WITHOUT SYMBOLS)

Notes

Rev.	Description	Drwn	Sig.	Date	Chkd	Sig.	Date	Appr	Sig.	Date
A	RESTRICTIONS AMENDED	CAH	CAH	01.19	RH	RH	01.19	DC	DC	01.19
B	RESTRICTIONS AMENDED	RB	RB	11.23	AC	AC	11.23	RH	RH	11.23



Based upon the Ordnance Survey mapping with the permission of the Controller of Her Majesty's Stationery Office. Crown copyright. Unauthorised reproduction infringes Crown copyright and may lead to prosecution or civil proceedings. Surrey County Council LA 076872 1996.

Drawn by	CAH	Sig.	CAH	Date	2012
Checked by	RH	Sig.	RH	Date	2012
Approved by	TPC	Sig.	TPC	Date	07.07

Project
**REIGATE AND BANSTEAD DPE
REIGATE**

Drawing
IMPLEMENTED TRAFFIC ORDERS

SHEET OF



Project No.
3282/R&B

Contract Sheet No.
18127

Rev.
B

Classification
PROPOSED



KEY

- PROPOSED NO WAITING 10.00 - 16.00 MONDAY TO FRIDAY
- EXISTING WAITING, LOADING AND PARKING RESTRICTIONS (WITH OR WITHOUT SYMBOLS)



Notes

Rev.	Description	Drwn	Sig.	Date	Chkd	Sig.	Date	Appr	Sig.	Date
A	RESTRICTIONS AMENDED	CAH	CAH	07.16	AH	AH	07.16	RH	RH	07.16
B	RESTRICTIONS AMENDED	RB	RB	11.23	AC	AC	11.23	RH	RH	11.23

Drwn	Sig.	Date	Chkd	Sig.	Date	Appr	Sig.	Date
CAH	CAH	07.16	AH	AH	07.16	RH	RH	07.16
RB	RB	11.23	AC	AC	11.23	RH	RH	11.23

North Point

Based upon the Ordnance Survey mapping with the permission of the Controller of Her Majesty's Stationery Office. © Crown copyright. Unauthorised reproduction infringes Crown copyright and may lead to prosecution or civil proceedings. Surrey County Council LA 076872 1998.

Drwn by	Sig.	Date	Checked by	Sig.	Date	Approved by	Sig.	Date
CAH	CAH	2012	RH	RH	2012	DC	DC	2012

Project
**REIGATE AND BANSTEAD DPE
REIGATE**

Drawing
IMPLEMENTED TRAFFIC ORDERS

SHEET OF

Project No.
3282/R&B

Contract Sheet No.
18086

Drawing No.
B

Rev.
B

Classification
PROPOSED

Scale 1:1250



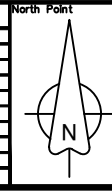
KEY

- PROPOSED NO WAITING AT ANY TIME
- EXISTING WAITING, LOADING AND PARKING RESTRICTIONS (WITH OR WITHOUT SYMBOLS)

Notes

0 50 100 150 200

Rev.	Description	Drwn	Sig.	Date	Chkd	Sig.	Date	Appr	Sig.	Date
A	RESTRICTIONS AMENDED	CAH	CAH	02.15	AH	AH	02.15	RH	RH	02.15
B	RESTRICTIONS AMENDED	CAH	CAH	07.16	AH	AH	07.16	RH	RH	07.16
C	RESTRICTIONS AMENDED	CAH	CAH	08.17	RH	RH	08.17	RH	RH	08.17
D	RESTRICTIONS AMENDED	CAH	CAH	01.19	RH	RH	01.19	DC	DC	01.19
E	RESTRICTIONS AMENDED	SDC	SDC	10.21	RH	RH	10.21	DC	DC	10.21
F	RESTRICTIONS AMENDED	RB	RB	11.23	AC	AC	11.23	RH	RH	11.23



Based upon the Ordnance Survey mapping with the permission of the Controller of Her Majesty's Stationery Office. Crown copyright. Unauthorised reproduction infringes Crown copyright and may lead to prosecution or civil proceedings. Surrey County Council LA 076872 1996.

Drawn by: CAH Sig. CAH Date 2012

Checked by originator: RH Sig. RH Date 2012

Approved by: DC Sig. DC Date 2012

Project

REIGATE AND BANSTEAD DPE
REIGATE

Drawing

IMPLEMENTED TRAFFIC ORDERS

SHEET OF A3

SURREY COUNTY COUNCIL

Project No. 3282/R&B

Contract Sheet No. 18084

Rev. F

Classification PROPOSED